

MINUTE ITEM
This Calendar Item No. C35
was approved as Minute Item
No. 35 by the State Lands
Commission by a vote of 3
to 0 at its 11-9-93
meeting.

ITEM NO.
C35

WP 3660
Young
11/09/93
PRC 3660

RECREATIONAL PIER LEASE

PARTIES: Robert N. Meier
7441 Lower Wyandotte Road
Oroville, California 95966

LOCATION: Tide and submerged land in Lake Tahoe near Tahoma, Placer
County

EXHIBITS: A. Site and Location Map.

AB 884: N/A

RECOMMENDED

ACTION: IT IS RECOMMENDED THAT THE COMMISSION:

CEQA

FINDINGS:

FIND THAT THE ACTIVITY IS EXEMPT FROM THE REQUIREMENTS OF
THE CEQA PURSUANT TO 2 CAL. CODE REGS. 2905 (a)(2) AS A
CATEGORICALLY EXEMPT PROJECT, CLASS 1, EXISTING
FACILITIES.

SIGNIFICANT LANDS

INVENTORY

FINDING:

FIND THAT THIS ACTIVITY IS CONSISTENT WITH THE USE
CLASSIFICATION DESIGNATED FOR THE LAND PURSUANT TO
P.R.C. 6370, ET SEQ.

AUTHORIZATION:

AUTHORIZE ISSUANCE TO ROBERT N. MEIER OF A FIVE-YEAR
RECREATIONAL PIER LEASE, BEGINNING NOVEMBER 9, 1993, FOR
THE CONTINUED USE AND MAINTENANCE OF AN EXISTING PIER
WITH A BOATHOUSE, AND A MOORING BUOY AS DEPICTED ON THE
LAND DESCRIBED IN EXHIBIT "A" ATTACHED, AND BY REFERENCE
MADE A PART HEREOF.

CALENDAR PAGE

361

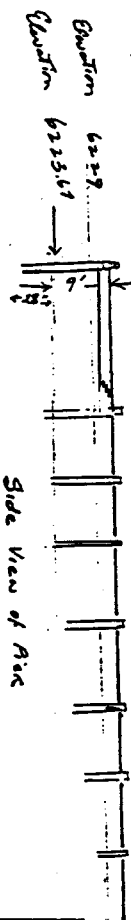
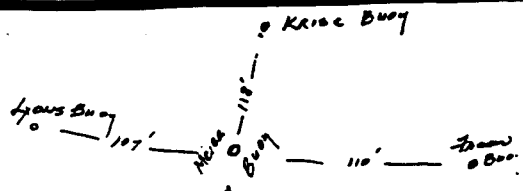
MINUTE PAGE

2591



LAKE

TAHOE



9' from 6223.67
To Top of deck
When water level
at 6223.67

Lower Boarding Ramp
on N side of Pier is
18" below deck Top

0' 10' 20'
Scale: 1" = 20'

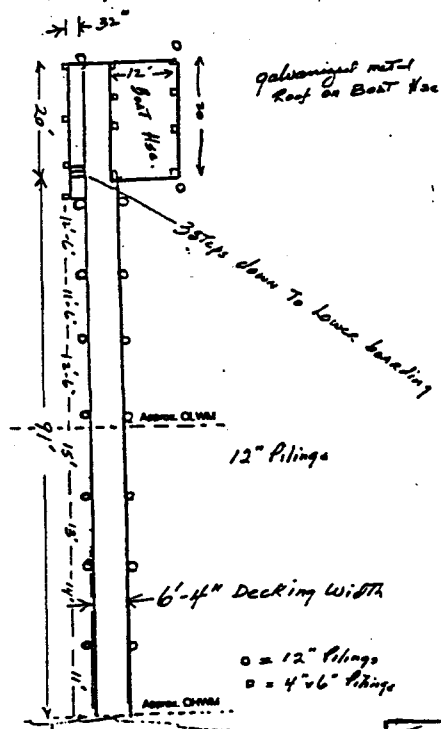
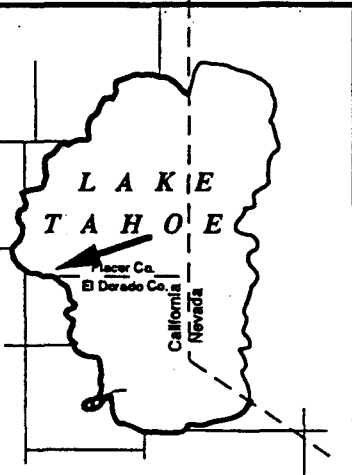
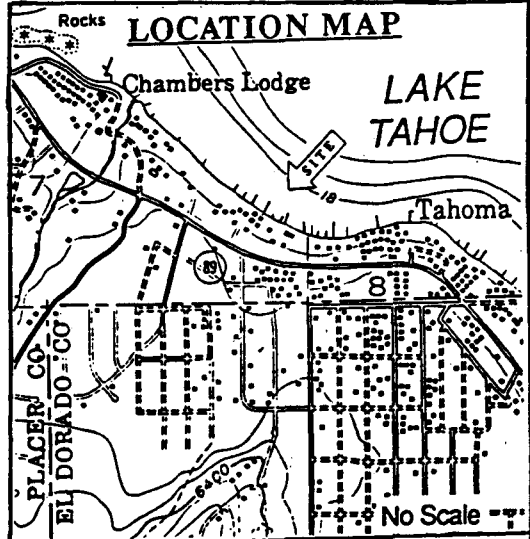


EXHIBIT "A":
PRC.3660
APN 98 - 180 - 05
Lake Tahoe
PLACER COUNTY



This Exhibit is solely for purposes of generally defining the lease premises, and is not intended to be, nor shall it be construed as, a waiver or limitation of any State interest in the subject or any other property.