

MINUTE ITEM
This Calendar Item No. C03
was approved as Minute Item
No. 03 by the State Lands
Commission by a vote of 3
to 0 at its 11-9-93
meeting. 6

ITEM NO.
C03

WP 5351
Burks
11/09/93
PRC 5351

RECREATIONAL PIER PERMIT

PARTIES: Gilbert C. and Dorothy L. Buckner
6051 Garden Highway
Sacramento, California 95837

LOCATION: Tide and submerged land located in the Sacramento
River, Natomas Elkhorn Subdivision, adjacent to
Garden Highway (APN 201-280-11), Sacramento County

EXHIBITS: A. Site Map. B. Location Map.

AB 884: N/A

CEQA

FINDING: FIND THAT THE ACTIVITY IS EXEMPT FROM THE
REQUIREMENTS OF THE CEQA PURSUANT TO 14 CAL. CODE
REG. 15061 AS A CATEGORICALLY EXEMPT PROJECT,
CLASS 1, 2 CAL. CODE REGS. 2905(a)(2).

SIGNIFICANT LANDS
INVENTORY

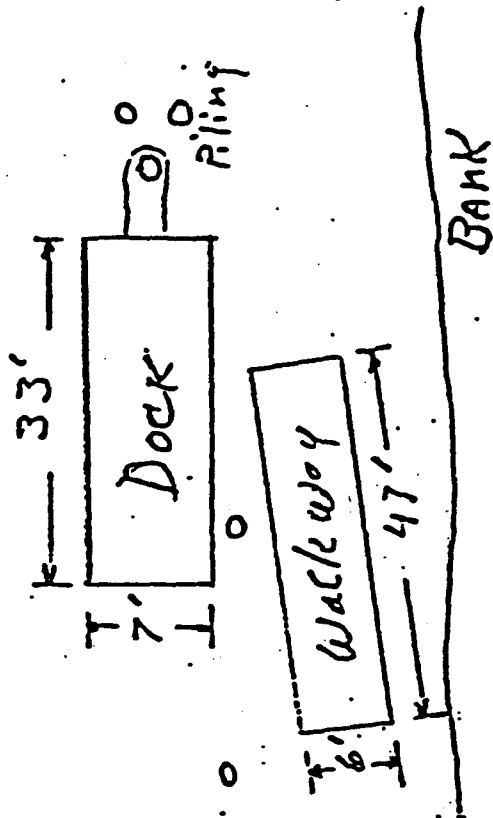
FINDING: FIND THAT THIS ACTIVITY IS CONSISTENT WITH THE USE
CLASSIFICATION DESIGNATED FOR THE LAND PURSUANT TO
P.R.C. 6370, ET. SEQ.

RECOMMENDED
ACTION:

IT IS RECOMMENDED THAT THE COMMISSION:

AUTHORIZE ISSUANCE TO GILBERT AND DOROTHY BUCKNER
OF A 10-YEAR RECREATIONAL PIER PERMIT, BEGINNING
MARCH 1, 1992; NO MONETARY CONSIDERATION FOR THE
RECREATIONAL DOCK PURSUANT TO SECTION 6503.5 OF THE
PUBLIC RESOURCES CODE; FOR CONTINUED USE AND
MAINTENANCE OF A 7 FT. X 33 FT. FLOATING DOCK AND A
6 FT. X 47 FT. GANGWAY; ON THE LAND DESCRIBED ON
EXHIBIT "A" ATTACHED AND BY REFERENCE MADE A PART
HEREOF.

CALENDAR PAGE	6
MINUTE PAGE	2173



FLOAT

SACRAMENTO RIVER
 CORPS OF ENGINEER RIVER MILE: 70.84
 COUNTY OF SACRAMENTO
 STATE OF CALIFORNIA
 APPLICATION BY: G.C. BUCKNER

This Land description is solely for purposes of generally defining the lease premises, and is not intended to be, nor shall it be construed as, a waiver or limitation of any State interest in the subject or any other property.

EXHIBIT A
 W 5351

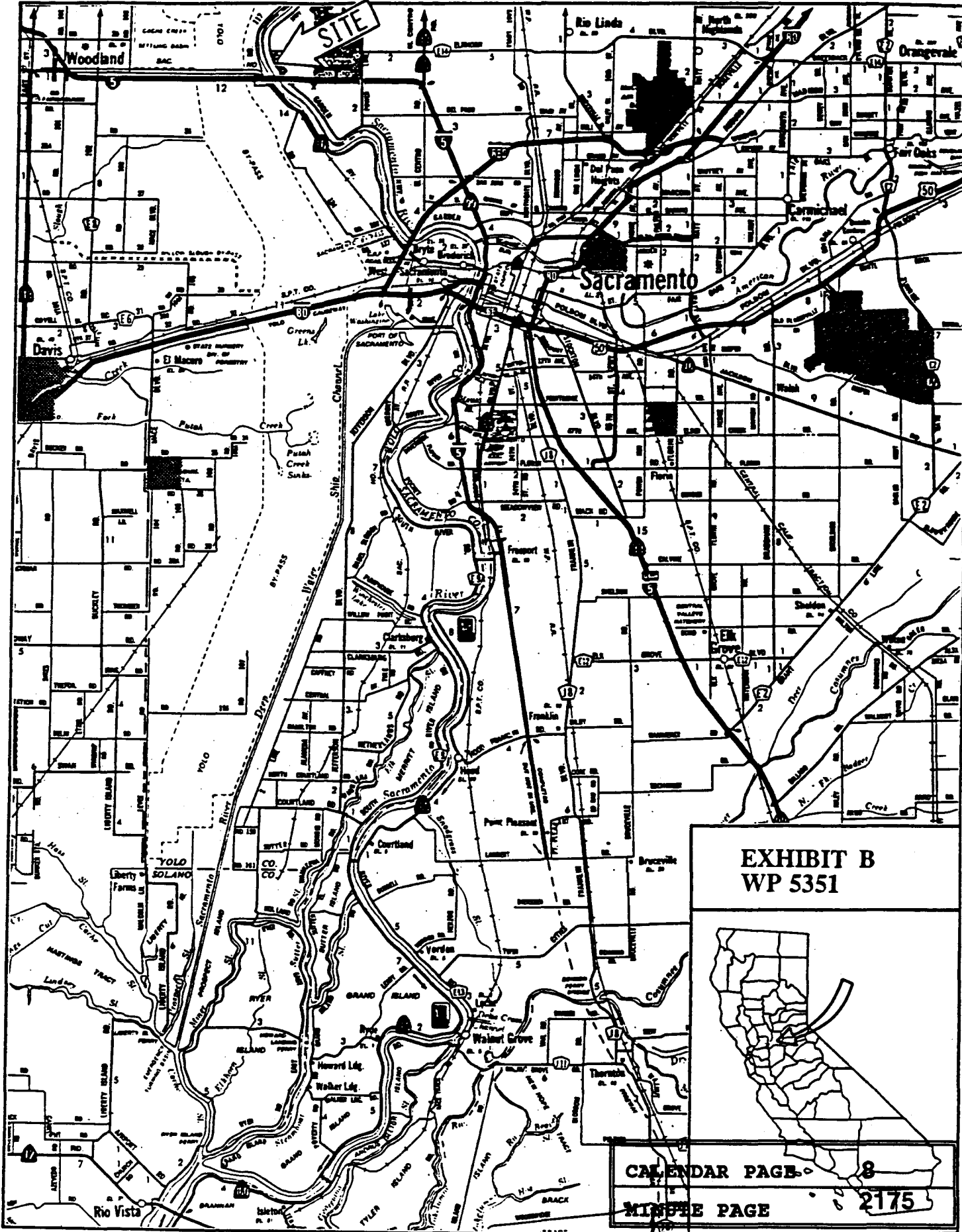


CALENDAR PAGE

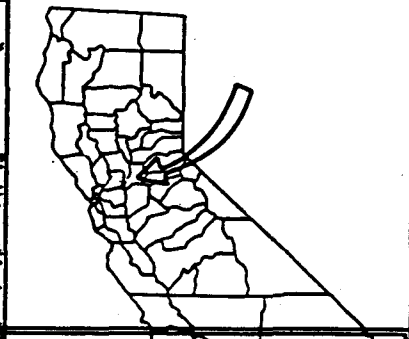
7

MINUTE PAGE

2174



**EXHIBIT B
WP 5351**



CALENDAR PAGE 8
MIDDLE PAGE 2175