

**MINUTE ITEM**

This Calendar Item No. 002  
was approved as Minute Item  
No. 02 by the State Lands  
Commission by a vote of 3  
to 0 at its 2/16/91  
meeting.

**CALENDAR ITEM**

**C 0 2**

02/06/91  
PRC 335  
J. Ludlow

A 2

S 2

**PUBLIC AGENCY PERMIT AND APPROVAL OF  
RIGHT-OF-WAY MAP**

**APPLICANT:**

California Department of Transportation  
District 1  
Attn: Tom Georgeson  
P. O. Box 3700  
Eureka, California 95502-3700

**AREA, TYPE LAND AND LOCATION:**

An Approximate 4.554-acre parcel of sovereign land located  
in the bed of the Navarro River, Humboldt County.

**LAND USE:**

Highway purposes pursuant to Section 101.5 of the Streets  
and Highways Code, specifically to amend the existing map  
and permit to include the placement of rock slope protection  
in and along the Navarro River adjacent to Highway 1, in  
Mendocino County.

**TERMS OF PROPOSED PERMIT:**

Indefinite period from date the permit is approved on behalf  
of the State Lands Commission.

**Consideration:**

As set forth by Section 101.5, Streets and Highways  
Code and the public use and benefit.

**BASIS FOR CONSIDERATION:**

Pursuant to 2 Cal. Code Regs. 2003 and Streets and Highways  
Code Section 101.5.

CALENDAR PAGE	<u>02</u>
MINUTE PAGE	<u>115</u>

CALENDAR ITEM NO. 002 (CONT'D)

**STATUTORY AND OTHER REFERENCES:**

- A. P.R.C.: Div. 6, Parts 1 and 2; Div. 13.
- B. Cal. Code Regs.: Title 3, Div. 3; Title 14, Div. 6.
- C. Section 101.5, Streets and Highways Code.

AB 884:

N/A

**OTHER PERTINENT INFORMATION:**

1. Pursuant to the Commission's delegation of authority and the State CEQA Guidelines (14 Cal. Code Regs. 15061), the staff has determined that his activity is exempt from the requirements of the CEQA as a categorically exempt project. The project is exempt under Class 4, Minor Alteration to Land, 14 Cal. Code Regs. 15304.

Authority: P.R.C. 21084 and 14 Cal. Code Regs. 15300.

2. The Applicant is proposing to install rock slope protection on the embankment between Highway 1 and the Navarro River approximately ten miles south of the town of Mendocino. The project was initiated as a result of recurrent landslides in the area and will protect the highway from further erosion.
3. The annual rental value of the site is estimated to be \$819.72.
4. This amended map will increase the permit area from 3.6 acres to 4.554 acres.

**APPROVALS OBTAINED:**

Department of Fish and Game, California Coastal Commission waiver, United States Army Corps of Engineers, and North Coast Regional Water Quality Control Board waiver.

**EXHIBITS:**

- A. Land Description
- B. Location Map

CALENDAR ITEM NO. C 0 2 (CONT'D)

**IT IS RECOMMENDED THAT THE COMMISSION:**

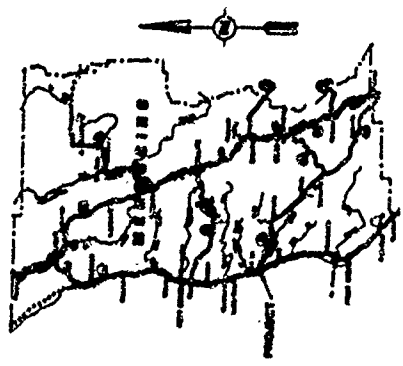
1. FIND THAT THE ACTIVITY IS EXEMPT FROM THE REQUIREMENTS OF THE CEQA PURSUANT TO 14 CAL. CODE REGS. 15061 AS A CATEGORICALLY EXEMPT PROJECT, CLASS 4, MINOR ALTERATION TO LAND, 14 CAL. CODE REGS. 15304.
2. APPROVE THE MAP FILED BY CALIFORNIA DEPARTMENT OF TRANSPORTATION PURSUANT TO SECTION 101.5 OF THE STREETS AND HIGHWAYS CODE, AS SHOWN ON EXHIBIT "A", ATTACHED, AND BY REFERENCE MADE A PART HEREOF.
3. AUTHORIZE AMENDMENT TO PUBLIC AGENCY PERMIT NO. PRC 335 ISSUED TO THE CALIFORNIA DEPARTMENT OF TRANSPORTATION FOR AN INDEFINITE PERIOD FROM THE DATE THE AMENDMENT IS APPROVED ON BEHALF OF THE STATE LANDS COMMISSION FOR HIGHWAY PURPOSES ON THE LAND DESCRIBED ON EXHIBIT "A" ATTACHED, AND BY REFERENCED MADE APART HEREOF.

CALENDAR PAGE	U4
MINUTE PAGE	117

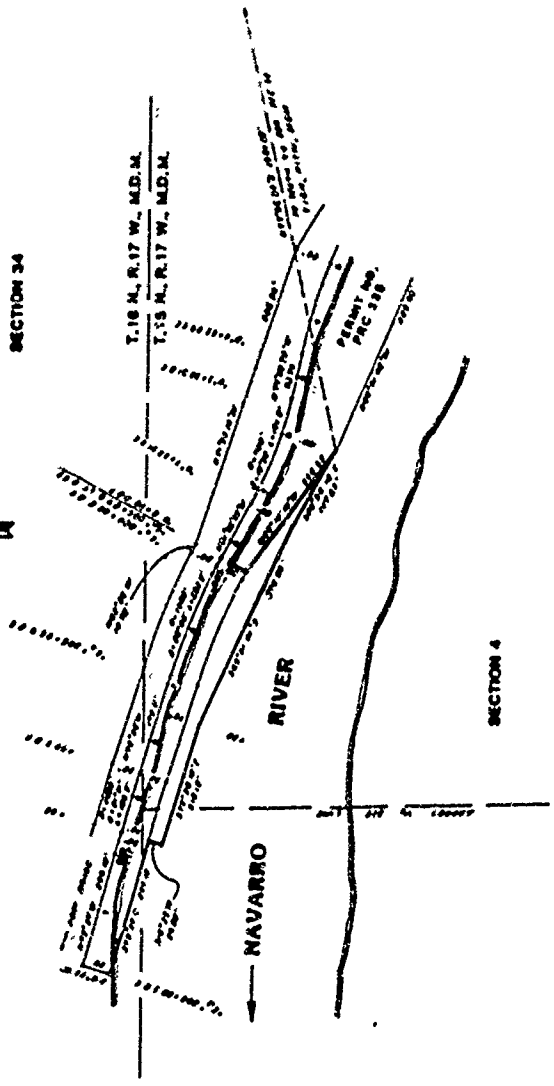
STATE OF CALIFORNIA  
 DEPARTMENT OF TRANSPORTATION  
 DIVISION OF HIGHWAYS  
 PROJECT NO. 100  
 SHEET NO. 100-100  
 DATE: 10-1-50



STATE OF CALIFORNIA  
 DEPARTMENT OF TRANSPORTATION  
 DIVISION OF HIGHWAYS  
 PROJECT NO. 100  
 SHEET NO. 100-100  
 DATE: 10-1-50



LOCATION MAP



LEGEND

- CALCULATED POINTS OF BAY POINTS
- CALCULATED DISTANCE POINTS
- POINTS THROUGH UNOCCUPIED OR GOVERNMENT STATE LANDS

STATE OF CALIFORNIA  
STATE LANDS COMMISSION

THIS MAP IS HEREBY APPROVED AND MADE A PART OF THE RECORDS OF THE STATE LANDS COMMISSION. THE COMMISSION HAS REVIEWED THE MAP AND HAS DETERMINED THAT THE MAP IS CORRECT AND ACCURATE. THE COMMISSION HAS REVIEWED THE MAP AND HAS DETERMINED THAT THE MAP IS CORRECT AND ACCURATE. THE COMMISSION HAS REVIEWED THE MAP AND HAS DETERMINED THAT THE MAP IS CORRECT AND ACCURATE.

APPROVED:

\_\_\_\_\_  
 STATE LANDS COMMISSION  
 \_\_\_\_\_  
 SECRETARY AND COMMISSIONER

STATE OF CALIFORNIA  
 BUSINESS AND TRANSPORTATION AGENCY  
 DEPARTMENT OF TRANSPORTATION

THIS MAP IS HEREBY APPROVED AND MADE A PART OF THE RECORDS OF THE STATE OF CALIFORNIA. THE COMMISSION HAS REVIEWED THE MAP AND HAS DETERMINED THAT THE MAP IS CORRECT AND ACCURATE. THE COMMISSION HAS REVIEWED THE MAP AND HAS DETERMINED THAT THE MAP IS CORRECT AND ACCURATE. THE COMMISSION HAS REVIEWED THE MAP AND HAS DETERMINED THAT THE MAP IS CORRECT AND ACCURATE.

SCALE: 1" = 100'

EXHIBIT "A"

PRC 535

CALENDAR PAGE	05
MINUTE PAGE	118

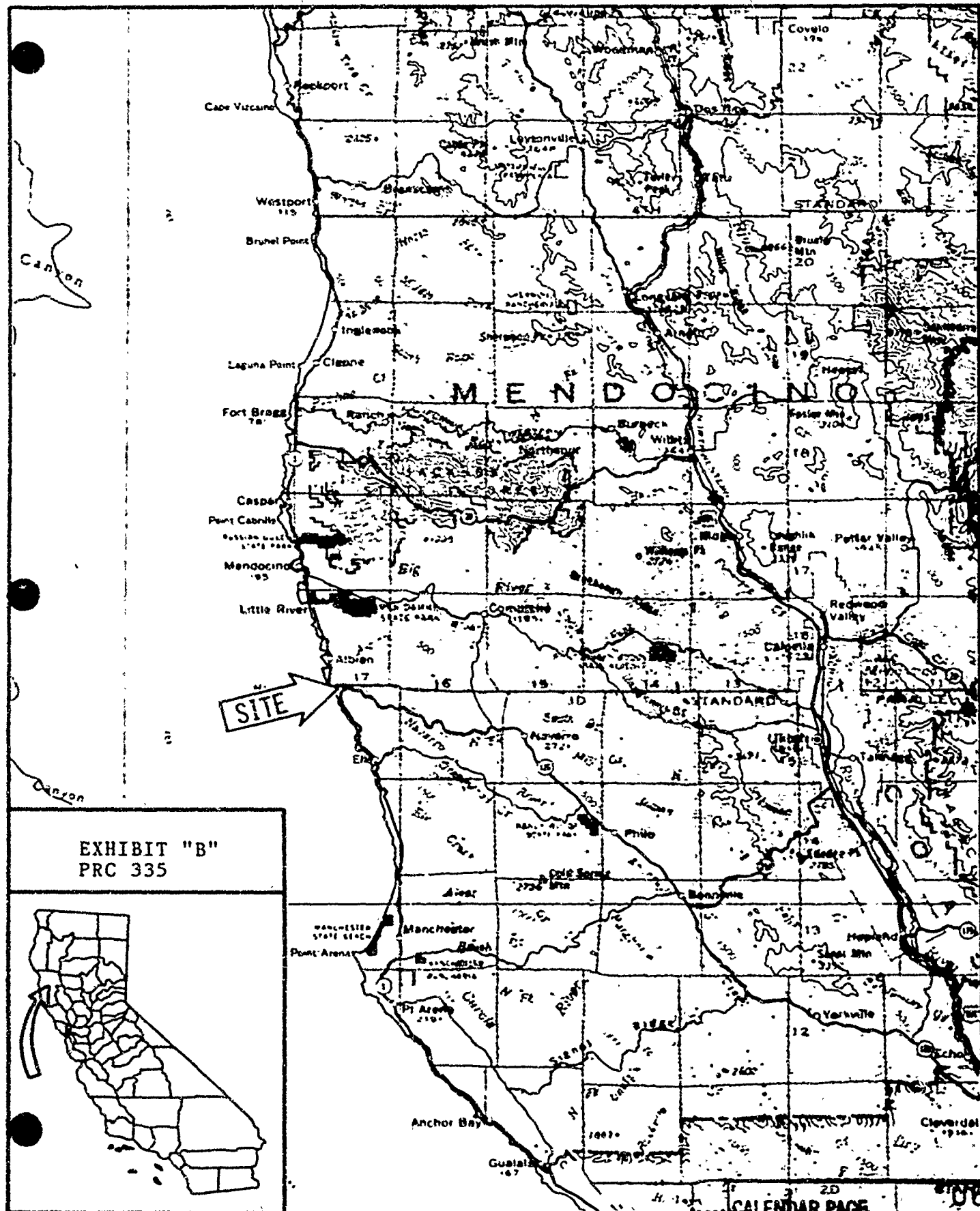


EXHIBIT "B"  
 PRC 335

