

MINUTE ITEM

This Calendar Item No. C15  
was approved as Minute Item  
No. C15 by the State Lands  
Commission by a vote of 2  
to 0 of its 9/27/90  
meeting.

CALENDAR ITEM

A 70  
S 34

**C 1 5**

09/27/90  
WP 4551 PRC 4551A  
Martinez

AMENDMENT OF DREDGING PERMIT FOR EXTENSION OF TIME

APPLICANT: United States Army Corps of Engineers  
Attn: Joi Jaiswal  
300 N. Los Angeles Street  
Los Angeles, CA 90012-2325

AREA, TYPE LAND AND LOCATION:  
Ungranted sovereign lands in San Pedro Bay  
offshore of Surfside-Sunset Beach and  
Huntington Beach, Orange County.

LAND USE: A maximum 3,000,000 cubic yards of material  
will be dredged for the purpose of  
replenishment of Surfside-Sunset Beach.

TERMS OF THE ORIGINAL PERMIT:

Period: One year beginning  
September 1, 1989 through  
August 31, 1990.

Royalty: No charge because the project  
is for public benefit.

TERMS OF THE PROPOSED PERMIT AMENDMENT:

Period: September 1, 1990 through  
February 28, 1991.

Royalty: No royalty for material used  
for public benefit purposes.  
A royalty of \$0.25 per cubic  
yard shall be charged for any  
material used for private  
benefit or commercial sale  
purposes.

CALENDAR ITEM 10. 5 CONT'D

STATUTORY AND OTHER REFERENCES:

- A. P.R.C.: Div. 6, Parts 1 and 2; Div. 13.
- B. Cal. Code Regs.: Title 2, Div. 3; Title 14, Div. 6.

AB 884: 04/10/91.

OTHER PERTINENT INFORMATION:

1. The Commission considered and approved this project on August 1, 1989. The extension of time is needed to complete the project.
2. A Finding of No Significant Impact (FONSI) was prepared and adopted for this project by the United States Army Corps of Engineers. The document was circulated for public review as broadly as State and local law may require and notice was given meeting the standards in 14 Cal. Code Regs. 15072(a). Therefore, pursuant to 14 Cal. Code Regs. 15225, the staff recommends the use of the federal FONSI in place of the Negative Declaration.
3. The beach area to be replenished is currently covered under lease PRC 4551 which authorizes beach fill and continuing replenishment for a period of 49 years beginning November 19, 1970.

APPROVALS OBTAINED:

Regional Water Quality Control Board, Orange County and California Coastal Commission.

EXHIBIT:

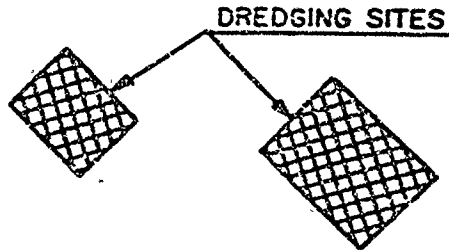
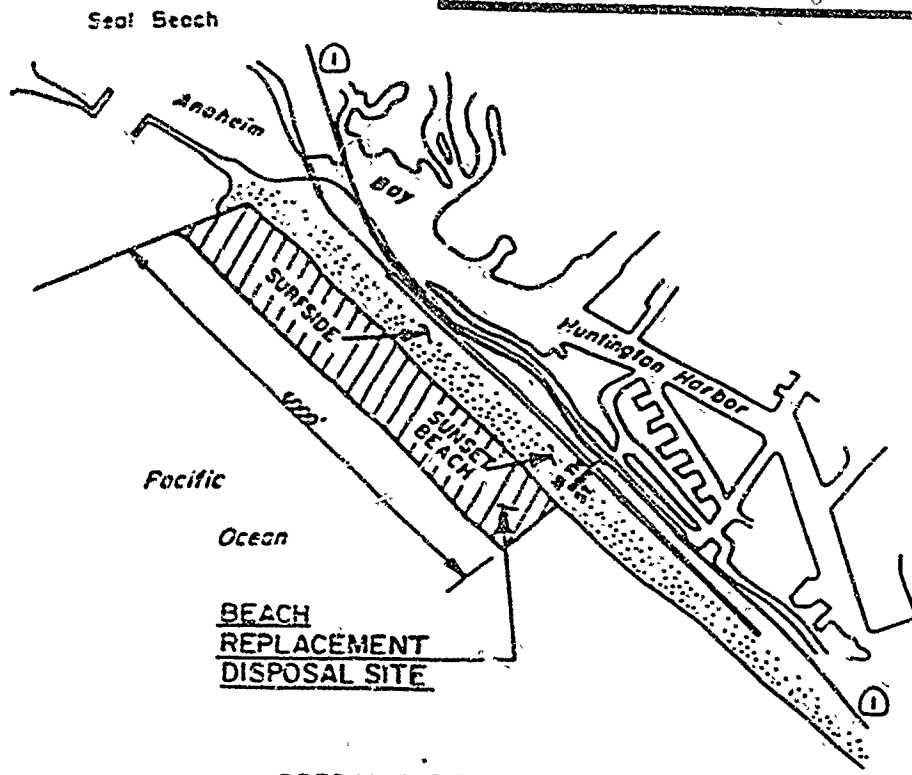
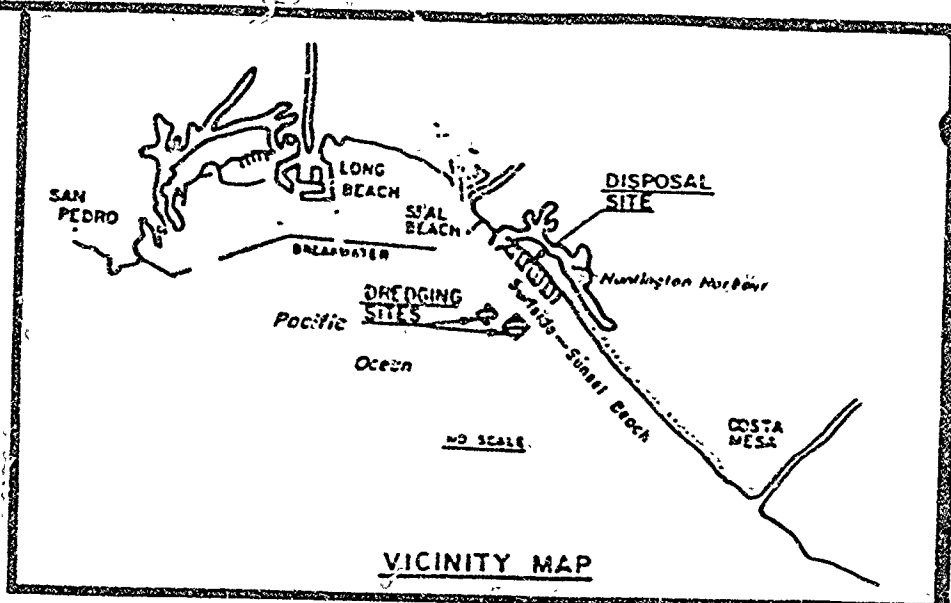
- A. Vicinity and Site Map.

IT IS RECOMMENDED THAT THE COMMISSION:

1. FIND THAT THE FINDING OF NO SIGNIFICANT IMPACT PREPARED AND ADOPTED FOR THIS PROJECT BY THE UNITED STATES ARMY CORPS OF ENGINEERS MEETS THE REQUIREMENTS OF THE CEQA. THEREFORE, PURSUANT TO 14 CAL. CODE REGS. 15225 ADOPT SUCH FEDERAL DOCUMENT FOR USE IN PLACE OF THE NEGATIVE DECLARATION.
2. DETERMINE THAT THE PROJECT, AS APPROVED, WILL NOT HAVE A SIGNIFICANT EFFECT ON THE ENVIRONMENT.

CALENDAR ITEM NO. C 1 5 CONT'D

3. AUTHORIZE STAFF TO ISSUE TO THE UNITED STATES ARMY CORPS OF ENGINEERS THE DREDGING PERMIT AMENDMENT ON FILE IN THE OFFICE OF THE STATE LANDS COMMISSION. THE PERMIT AMENDMENT SHALL ALLOW DREDGING A MAXIMUM THREE MILLION (3,000,000) CUBIC YARDS OF MATERIAL FROM SAN PEDRO BAY OFFSHORE OF SURFSIDE-SUNSET BEACH AND HUNTINGTON BEACH, ORANGE COUNTY, FROM SEPTEMBER 1, 1990 THROUGH FEBRUARY 28, 1991. THE MATERIAL WILL BE USED FOR REPLENISHMENT OF SURFSIDE-SUNSET BEACH. NO ROYALTY SHALL BE CHARGED BECAUSE THE PROJECT IS FOR PUBLIC BENEFIT. A ROYALTY OF \$0.25 PER CUBIC YARD SHALL BE CHARGED FOR MATERIAL USED FOR PRIVATE BENEFIT OR COMMERCIAL SALE PURPOSES. THE PERMITTED ACTIVITY IS CONTINGENT UPON THE APPLICANT'S COMPLIANCE WITH APPLICABLE PERMITS, RECOMMENDATION, OR LIMITATIONS ISSUED BY FEDERAL, STATE, AND LOCAL GOVERNMENT AGENCIES.



No Scale

**EXHIBIT "A"**  
 Amendment to  
 Dredging Permit Application  
 U.S. Army,  
 Corps of Engineers  
 San Pedro Bay at Surfside-  
 Sunset & Huntington Beach.  
 ORANGE COUNTY  
 WP 4551



PREPARED SEPTEMBER 14, 1990 BY LLB.