

MINUTE ITEM  
This Calendar Item No. C3  
was approved as Minute Item  
No. 3 by the State Lands  
Commission by a vote of 2  
to 0 at its 9/14/88  
meeting

CALENDAR ITEM

A 1

C 03

09/14/88

W 24205

FRC 7240

S 4

J. Ludlow

GENERAL PERMIT - PUBLIC AGENCY USE

APPLICANT: California Department of Fish and Game  
601 Locust Street  
Redding, California 96080

AREA, TYPE LAND AND LOCATION:  
Two parcels containing 1.024 acres of submerged  
land, located in the Sacramento River at the  
mouth of Salt Creek, near Redding, Shasta  
County.

LAND USE: Placement of approximately 16,000 cubic yards  
of clean gravel for Chinook Salmon spawning  
habitat.

TERMS OF PROPOSED PERMIT:  
Initial period: 49 years beginning October 1,  
1988.

CONSIDERATION: The public use and benefit; with the State  
reserving the right at any time to set a  
monetary rental if the Commission finds such  
action to be in the State's best interest.

BASIS FOR CONSIDERATION:  
Pursuant to 2 Cal. Adm. Code 2003.

APPLICANT STATUS: Applicant is permittee of upland.

PREREQUISITE CONDITIONS, FEES AND EXPENSES:  
Filing fee has been received.

CALENDAR ITEM NO. C 03 (CONT'D)

STATUTORY AND OTHER REFERENCES:

- A. P.R.C.: Div. 6, Parts 1 and 2; Div. 13.
- B. Cal. Adm. Code: Title 2, Div. 3; Title 14, Div. 6.

AB 884: C2/15/89.

OTHER PERTINENT INFORMATION:

1. Pursuant to the Commission's delegation of authority and the State CEQA Guidelines (14 Cal. Adm. Code 15061), the staff has determined that this activity is exempt from the requirements of the act as a categorically exempt project. The project is exempt under Class 4, Minor Alteration to Land, 14 Cal. Adm. Code 15304.  
  
Authority: P.R.C. 21084 and 14 Cal. Adm. Code 15300.
2. The applicant has received funding from the Bureau of Reclamation for the purpose of benefiting winter-run chinook salmon. As a condition of the funding, the Bureau has dictated that the gravel be placed between ACID Dam and Keswick Dam to provide maximum benefit to winter-run salmon based on the critical cold water temperature requirements of this race of salmon and the excellent habitat restoration potential present in the project area. This section of the river is the main spawning area for winter chinook whose population is at extremely low levels.
3. Approximately 16,000 cubic yards of clean spawning size gravel will be placed at the sites.
4. The Applicant has requested that the processing fee be waived due to the fact that the project is in the public's interest because (1) it will result in increased population of chinook salmon; (2) the number of fish available for sport and

CALENDAR ITEM NO. C 03 (CONT'D)

commercial fishermen will be improved; (3) the project will begin the mitigation for the gravel recruitment blocked by Shasta Dam.

5. The annual rental value of the site is estimated to be \$331.20.
6. This activity involves lands identified as possessing significant environmental values pursuant to P.R.C. 6370, et seq. The project, as proposed, is consistent with its use classification.

APPROVALS OBTAINED:

Shasta County Road Department

FURTHER APPROVALS REQUIRED:

United States Bureau of Reclamation  
United States Army Corps of Engineers  
Water Quality Control Board  
City of Redding

EXHIBITS:

- A. Land Description.
- B. Location Map.

IT IS RECOMMENDED THAT THE COMMISSION:

1. FIND THAT THE ACTIVITY IS EXEMPT FROM THE REQUIREMENTS OF THE CEQA PURSUANT TO 14 CAL. ADM. CODE 15061 AS A CATEGORICALLY EXEMPT PROJECT, CLASS 4, MINOR ALTERATION TO LAND, 14 CAL. ADM. CODE 15304.
2. WAIVE THE PROCESSING FEES.
3. AUTHORIZE ISSUANCE TO CALIFORNIA DEPARTMENT OF FISH AND GAME OF A 49-YEAR GENERAL PERMIT - PUBLIC AGENCY USE BEGINNING OCTOBER 1, 1988; IN CONSIDERATION OF THE PUBLIC USE AND BENEFIT, WITH THE STATE RESERVING THE RIGHT AT ANY TIME TO SET A MONETARY RENTAL IF THE COMMISSION FINDS SUCH ACTION TO BE IN THE STATE'S BEST INTEREST; FOR THE PLACEMENT OF APPROXIMATELY 16,000 CUBIC YARDS OF GRAVEL IN THE SACRAMENTO RIVER FOR CHINOOK SALMON HABITAT ON THE LAND DESCRIBED ON EXHIBIT "A" ATTACHED AND BY REFERENCE MADE A PART HEREOF.

EXHIBIT "A"  
LAND DESCRIPTION  
Sheet 1 of 2

W 24205

Gravel Dumped off Bank  
PARCEL 1

Water  
Surface

60'

Section A-A

Not to Scale

N



Keswick Dam

Sacramento  
River



Keswick Dam  
Road

250'

Stockpile  
area

Keswick Site

Maintenance  
Shop

Rock Creek

CALENDAR PAGE  
MINUTE PAGE

16  
2597

EXHIBIT "A"  
LAND DESCRIPTION  
Sheet 2 of 2

W 24205

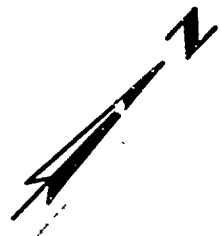
Sacramento  
River

Middle Creek PARCEL 2

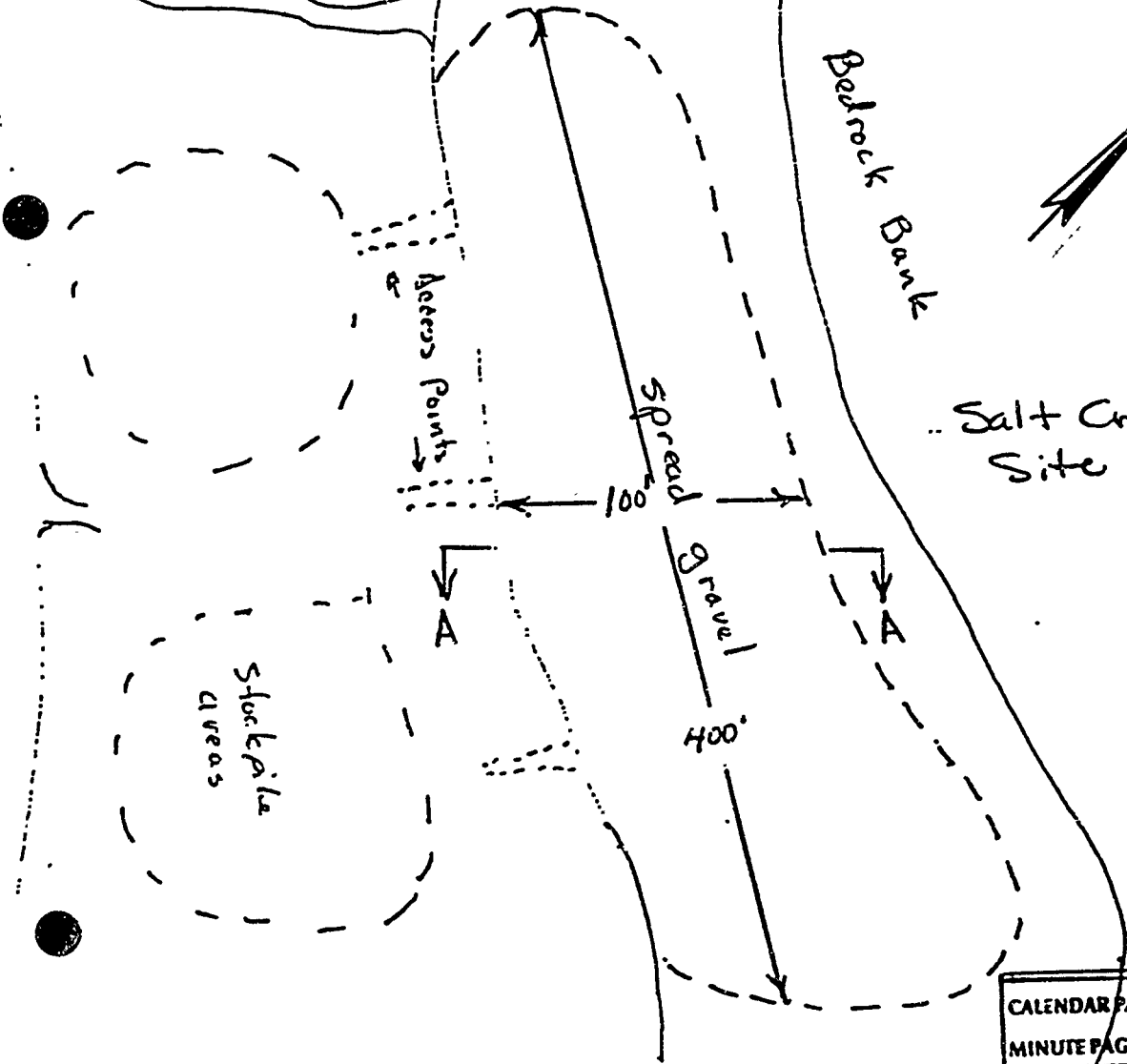
Addition of Gravel  
2' at high point  
12' at low point  
Bedrock Channel  
Section A-A  
Not to Scale

Salt Creek

Bedrock Bank



Salt Creek Access Site



CALENDAR PAGE	17
MINUTE PAGE	2598

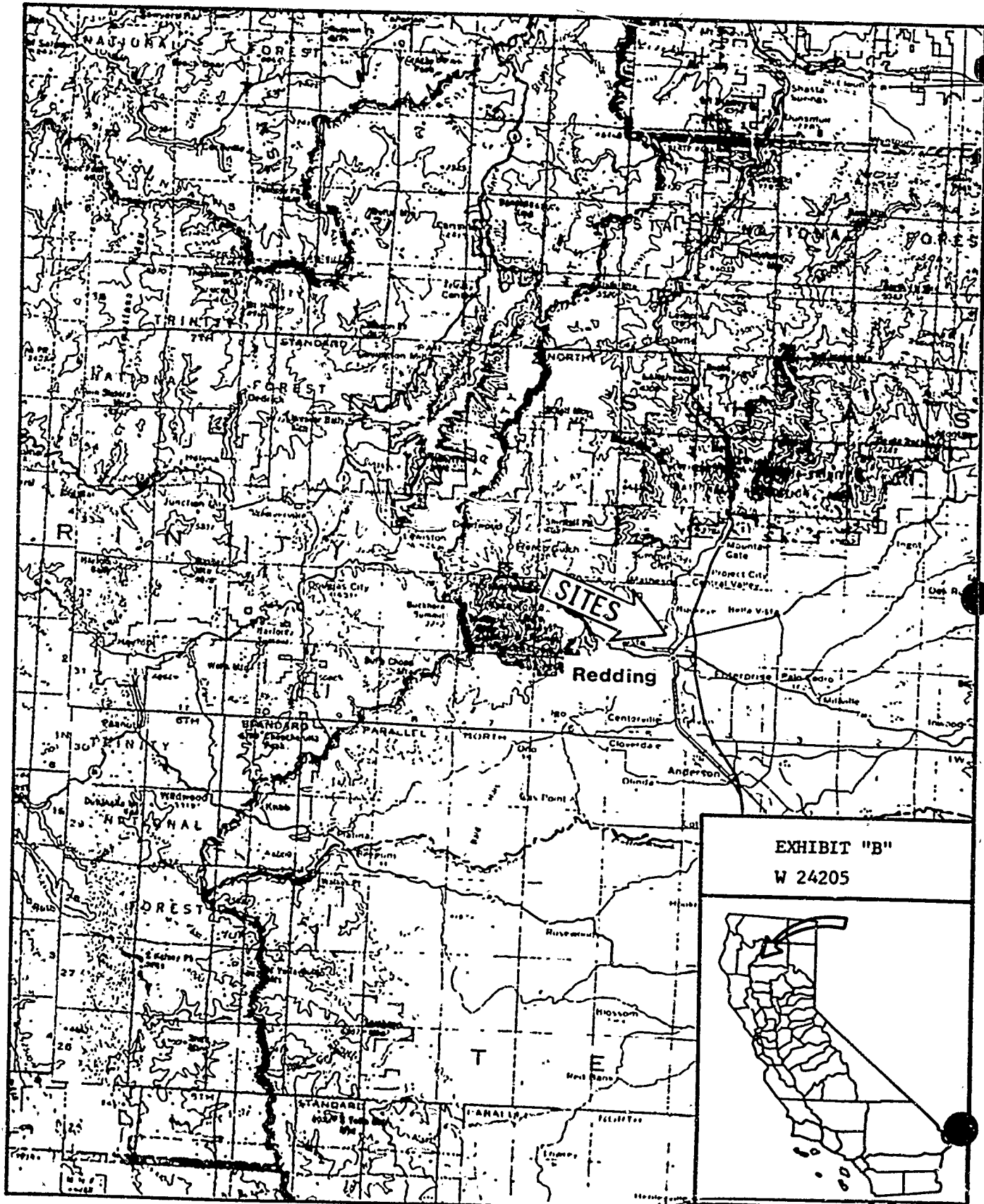


EXHIBIT "B"  
W 24205



CALENDAR PAGE	18
MINUTE PAGE	2599