

MINUTE ITEM

This Calendar Item No. 30  
was approved as Minute Item  
No. 30 by the State Lands  
Commission by a vote of 2  
to 0 at its 7/25/85  
meeting.

CALENDAR ITEM

A 75

S 38

30

07/25.85  
W 2400.154  
W 2400.138  
W 2400.100  
W 2400.99  
Fossum

CONSIDERATION OF PROPOSED INCORPORATION  
OF TIDE AND SUBMERGED LANDS,  
INTO CITY OF SAN DIEGUITO, SAN DIEGO COUNTY

The State Lands Commission has received a request from the San Diego Local Agency Formation Commission (LAFCO) to review and approve the boundaries for the proposed City of San Dieguito, San Diego County involving sovereign lands.

The proposed incorporation includes the towns of Encinitas, Leucadia, Cardiff, Olivenhain, and Village Park, and also includes the adjacent tide and submerged lands within three miles of the coast line and areas of historic and existing sovereign tide and submerged lands within San Elijo Lagoon which are subject to the public trust easement and under the jurisdiction of the State Lands Commission.

The State Lands Commission has on three prior occasions approved boundaries for incorporation involving lands which are also involved in this proposed incorporation. The Commission disapproved at its June 1985 meeting per Minute Item 46, a request for approval of boundaries and annexation because of an error in the boundary designation. A new description has been submitted. However, the description does not coincide with the submitted map. Furthermore, the new designation has added the tide and submerged land area offshore to the three-mile limit of State ownership, but at an angle which runs neither due west, as previously approved boundaries in this area nor at an angle perpendicular to the coastline.

(ADDED 07/16/85)

-1-

CALENDAR PAGE	<u>135</u>
MINUTE PAGE	<u>2241</u>

Pursuant to Government Code Section 35009, the Commission is to review and approve or deny the proposed boundaries as appropriate and correct. If the Commission wishes to object or protest the proposed incorporation as trustee and legal owner of the tide and submerged lands, a separate authorized written protest is necessary.

The staff of the Commission has reviewed the proposed incorporation boundary description involving property under the jurisdiction of the State Lands Commission and finds it inadequate. Furthermore, staff objects to transfer of local police power jurisdiction over these lands from the county to the proposed city at this time and therefore submits the recommendations below for approval.

AB 884: N/A.

OTHER PERTINENT INFORMATION:

1. Pursuant to the Commission's delegation of authority and the State CEQA Guidelines (14 Cal. Adm. Code 15061), the staff has determined that this activity is exempt from the requirements of the CEQA because the activity is not a "project" as defined by CEQA and the State EIR Guidelines.

Authority: P.R.C. 21065 and 14 Cal. Adm. Code 15378.

EXHIBITS: A. Land Description.  
B. Site Map.  
C. Location Map.

IT IS RECOMMENDED THAT THE COMMISSION:

1. FIND THAT THE ACTIVITY IS EXEMPT FROM THE REQUIREMENTS OF THE CEQA PURSUANT TO 14 CAL. ADM. CODE 15061, BECAUSE THE ACTIVITY IS NOT A PROJECT AS DEFINED BY P.R.C. SECTION 21065 AND 14 CAL. ADM. CODE 15378.
2. DISAPPROVE THE PROPOSED BOUNDARIES OF INCORPORATION INVOLVING LANDS UNDER THE COMMISSION'S JURISDICTION FOR THE PROPOSED CITY OF SAN DIEGUITO, AS DESCRIBED IN EXHIBIT "A" ATTACHED AND BY REFERENCE MADE A PART HEREOF, PURSUANT TO CALIFORNIA GOVERNMENT CODE SECTION 35009.

(ADDED 07/16/85)

-2-

CALENDAR PAGE	135.1
MINUTE PAGE	2242

CALENDAR ITEM NO. 30 (CONT'D)

3. DISAPPROVE, AS LANDOWNER OF THE STATE'S SOVEREIGN LANDS AND PROPERTY INTERESTS THEREIN, THE PROPOSED INCORPORATION OF LANDS UNDER THE OWNERSHIP AND JURISDICTION OF THE STATE LANDS COMMISSION, WITHIN THE AREA DESCRIBED IN EXHIBIT "A".
4. AUTHORIZE STAFF TO GIVE THE REQUISITE NOTICES OF SAID ACTION TO THE EXECUTIVE OFFICER OF THE SAN DIEGO COUNTY LOCAL AGENCY FORMATION COMMISSION.

(ADDED 07/16/85)

-3-

CALENDAR PAGE	135.2
MINUTE PAGE	2243

EXHIBIT "A"  
LAND DESCRIPTION

W 2400.154  
W 2400.138

SAN DIEGUITO COMMUNITIES

PROPOSED INCORPORATION BOUNDARIES

All that territory in the County of San Diego, State of California, lying within the following described boundaries:

Beginning at the Southwest corner of Solana Palisades, Map No. 2560 on file in the office of the County Recorder of said San Diego County, April 26, 1949, said Southwest corner also being a point on the westerly prolongation of the centerline of Ocean Street as shown on said Map No. 2560;

1. Thence along the following courses and distances according to said Map No. 2560: North  $34^{\circ} 20'$  West 165.14 feet; North  $16^{\circ} 58'$  West 146.42 feet; North  $60^{\circ} 38'$  West 67.32 feet; North  $5^{\circ} 38' 30''$  East 53.04 feet; North  $3^{\circ} 28' 45''$  West, 127.27 feet; North  $63^{\circ} 02'$  East 105.45 feet; North  $54^{\circ} 31'$  East 84.76 feet; North  $65^{\circ} 36'$  East 139.35 feet; North  $43^{\circ} 01' 39''$  East 97.20 feet; North  $34^{\circ} 56'$  East 56.11 feet and South  $66^{\circ} 29' 10''$  East 42.18 feet to the Southwesterly right-of-way line of State Highway No. 101, District XI, San Diego County, Route 2, Section A, Map on file in the office of the State Division of Highways in said County;
2. Thence North  $55^{\circ} 18'$  East in a straight line to the Northeastly right-of-way line of said State Highway 101;
3. Thence Northwesterly along said Northeastly right-of-way line to the intersection with a line bearing South  $43^{\circ} 04' 21''$  West 477.72 feet (Deed) from a point on the Westerly line of the 200 foot right-of-way of the Atchison, Topeka and Santa Fe Railway Company distant thereon 1625.00 feet Southerly from the intersection of said westerly line and the northerly line of said Section 34;
4. Thence North  $43^{\circ} 04' 21''$  East 477.72 feet to the Westerly line of the 200 foot right-of-way of said Atchison, Topeka and Santa Fe Railway Company;
5. Thence Southerly along said westerly line to a line bearing North  $83^{\circ} 44' 50''$  West from the Northwest corner of Lot 29 of Seabright Acres, Map No. 2373 on file in the Office of the County Recorder of said San Diego County, December 10, 1946;
6. Thence South  $83^{\circ} 44' 50''$  East to said Northwest corner of Lot 29;

(ADDED 07/16/85)

Page 1

CALENDAR PAGE	135.3
MINUTE PAGE	2244

7. Thence along the following courses and distances according to said Map No. 2373: South 83° 44' 50" East 219.38 feet; North 41° 04' 30" East 114.91 feet and North 3° 50' 30" West 390.93 feet;
8. Thence North 89° 40' 30" West 20.46 feet;
9. Thence North 03° 50' 30" West 71.78 feet to the beginning of a tangent curve concave Easterly having a radius of 200.00 feet;
10. Thence Northerly along said curve through a central angle of 30° 00' 00" an arc distance of 104.72 feet;
11. Thence tangent to said curve North 26° 09' 30" East 55.00 feet to the beginning of a tangent curve concave Southerly having a radius of 150.00 feet;
12. Thence Easterly along said curve through a central angle of 95° 27' 50" an arc distance of 249.92 feet;
13. Thence tangent to said curve South 58° 22' 40" East 147.00 feet to the beginning of a tangent curve concave westerly having a radius of 150.00 feet;
14. Thence Southerly along said curve through a central angle of 45° 00' 00" an arc distance of 117.81 feet to the Northwest-ly corner of land conveyed to Hajime Matsumoto, et al by deed recorded August 16, 1955, in Book 5756, Page 277 of official records in the Office of the County Recorder of said San Diego County, said corner being in the intersection of the Northerly line of the Southwest quarter of the Northwest quarter of said Section 35 with the centerline of said Rios Avenue (R.S.979);
15. No Course
16. No Course
17. No Course

(ADDED 07/16/85)

Page 2

CALENDAR PAGE	135.4
MINUTE PAGE	2245

18. Thence Easterly along said Northerly line to the Northeast corner of the Southwest quarter of the Northwest quarter of said Section 35;
19. Thence South 89° 29' East along the Northerly line of the Southeast quarter of the Northwest quarter of said Section 35 to the Northeast corner thereof, as shown on Licensed Surveyors Map No. 375, May 1929;
20. Thence South 89° 28' 50" East (Rec. South 89° 29' East L.S. 375) 666.6 feet along the Northerly line of the Northwest quarter of the Southwest quarter of the Northeast quarter of said Section 35 to the Northeast corner thereof;
21. Thence South 0° 05' East along the Easterly line of said Northwest quarter of the Southwest quarter of the Northeast quarter, 176.24 feet according to Record of Survey Map No. 3749 on file in the Office of the County Recorder of said San Diego County, October 18, 1955;
22. Thence along the following courses and distances as shown on Glencrest Unit No. 2 Map No. 3562 on file in the Office of the County Recorder of said San Diego County, December 13, 1956, South 31° 58' 00" East 101.39 feet, South 64° 53' 24" East 528.54 feet and South 35° 53' 24" East 1000.0 feet;
23. Thence South 83° 19' 03" East 78.13 feet to the Westerly right-of-way line of California State Highway 5 XI-SD-2A, Map on file in the office of the State Division of Highways in said County;
24. Thence generally in Northerly and Northwesterly direction along said Westerly right-of-way line the following courses and distances: North 16° 36' 37" West 65.01 feet; North 22° 14' 09" West 362.66 feet; North 09° 54' 45" West 100.12 feet; North 12° 53' 16" East 292.41 feet; North 08° 50' 29" West 367.48 feet; North 45° 23' 14" West 198.15 feet; North 15° 08' 57" West 394.58 feet; North 58° 23' 03" East 50.0 feet; North 18° 41' 31" West 245.94 feet; North 35° 12' 03" West 120.21 feet and North 53° 42' 39" West 236.30 feet;
25. Thence Northeasterly in a straight line to a point on the West line of the Northeast quarter of the Northeast quarter of said Section 35, distant thereon South 0° 42' 26" West 113.12 feet from the Northwest corner of said Northeast quarter of the Northeast quarter;
26. Thence North 0° 42' 26" East 113.12 feet to said Northwest corner;
27. Thence South 88° 51' 41" East 1317.48 feet along the Northerly line of said Section 35 to the Northwest corner of said Section 36 as shown on Record of Survey Map No. 6692 on file in the Office of the County Recorder of said San Diego County, June 13, 1966;

(ADDED 07/16/85)

Page 3

CALENDAR PAGE	135.5
MINUTE PAGE	2246

28. Thence South 89° 50' 56" East 2636.21 feet along the North-erly line of said Section 36 to the North quarter corner thereof according to said Record of Survey No. 6692;
29. Thence South 89° 50' 02" East 496.08 feet along the North line of the Northwest quarter of the Northeast quarter of said Section 36;
30. Thence South 01° 01' 06" West, 658.77 feet;
31. Thence South 89° 48' 08" East, 330.60 feet;
32. Thence North 01° 01' 06" East, 658.95 feet;
33. Thence South 89° 50' 02" East along said North line 491.10 feet to the Southwest corner of the Southeast quarter of the Southeast quarter of said Section 25;
34. Thence North 00° 22' 52" East along the West line of said Southeast quarter of the Southeast quarter, 681.27 feet according to Rancho de los Caballos, Map No. 8523 on file in the Office of the County Recorder of said County, March 16, 1977;
35. Thence North 89° 38' 07" East to the Southwesterly right-of-way line of Road Survey No. 1712 (El Camino Real), 50.00 feet wide, map on file in the County Engineer's office of said county;
- 36A. Thence Northwesterly and Northerly along said Southwesterly line to the Southwesterly boundary of Rancho Santa Fe, Map No. 1742 on file in the Office of the County Recorder of said San Diego County, December 1922;
- 36B. Thence North 32° 20' West along the Southwesterly line of said Rancho Santa Fe to the Southeasterly corner of Lot 3 of fractional Section 25, Township 13 South, Range 4 West, San Bernardino base and meridian, according to United States Government survey;
37. Thence South 89° 47' West, 638.23 feet along the Southerly line of said Lot 3 to the Southwesterly corner thereof;
38. Thence North 0° 22' 52" East along the Southwesterly line of said Lot 3 to the Northwest corner thereof;
39. Thence South 89° 56' 13" West along the East-West center line of said fractional Section 25 to the Southwest corner of the Southwest quarter of the Northeast quarter thereof;
40. Thence along the Westerly line of said quarter-quarter, North 0° 26' 19" East, 780.00 feet;
41. Thence leaving said Westerly line, North 60° 26' 19" East, 959.06 feet;
42. Thence North 0° 26' 19" East, 72.00 feet to a point in the Northerly line of said quarter-quarter distant South 89° 56' 41" East, 830.59 feet from the Northwesterly corner thereof;

43. Thence continuing North 0° 26' 19" East, 1286.95 feet;
44. Thence South 60° 26' 19" West, 959.06 feet to a point in the Westerly line of the Northwest quarter of the Northeast quarter of said fractional Section 25;
45. Thence Northerly along the Westerly line of said quarter-quarter to the North line of said fractional Section 25;
46. Thence South 89° 49' East, 1579.89 feet to the Westerly line of said Map No. 1742;
47. Thence North 2° 48' West along said Westerly line to an angle point therein, said point being also corner No. 5 as shown on said Licensed Survey Map No. 197;
48. Thence North 43° 30' 30" East along the Northwesterly line of said Map No. 1742 to the Northerly line of Incinitas Blvd., as shown on Road Survey No. 572 Map thereof filed in the office of the County engineer of said County;
49. Thence Westerly along said Northerly line to the Northwesterly line of the Southeasterly 55.55 feet of said Colony Olivenhain, according to Map No. 326 on file in the County records office of said County;
50. Thence Northeasterly along said Northwesterly line to the Easterly prolongation of the Center line of said Fourth Street as shown on Colony Olivenhain;
51. Thence Westerly along said Easterly prolongation to the East line of "H" Street (closed) as shown on said Map No. 326;
52. Thence Northerly along said East line to the Easterly prolongation of the Northerly Line of Block 24 in said Colony Olivenhain;
53. Thence Westerly along said prolongation to the center line of "H" Street (closed) as shown on said Map No. 326;
54. Thence North 15° 36' 53" East, 863.09 feet and North 15° 39' 35" West, 809.17 feet along said center line to the center line of Seventh Street (closed) as shown on said Map No. 326;
55. Thence along said center line of Seventh Street, South 72° 51' 59" East, 252.91 feet;
56. Thence leaving said center line, North 15° 35' 56" East 799.45 feet to the center line of Eighth Street (closed) as shown on said Map No. 326;

(ADDED 07/16/85)

Page 5

CALENDAR PAGE	135.7
MINUTE PAGE	2248



57. Thence North  $72^{\circ} 47' 24''$  West, 252.92 feet along said center line to the center line of said "H" Street (closed);
58. Thence North  $15^{\circ} 35' 56''$  East, along said center line to the North line of Ninth Street as shown on said Map No. 326;
59. Thence South  $72^{\circ} 44' 01''$  East, along said North line to the center line of "J" Street (closed) as shown on said Map No. 326;
60. Thence North  $15^{\circ} 40' 13''$  East, along said center line of said "J" Street to the Northerly line of Road Survey No. 448 (El Camino Del Norte), Map on file in the County Engineer's Office of said County;
61. Thence Southeasterly along said Northerly line to the Northwesterly line of said Map No. 1742;
62. Thence North  $43^{\circ} 30' 30''$  East along said Northwesterly line to an angle point therein, said point being also corner No. 4 as shown on said Licensed Survey Map No. 197;
63. Thence South  $65^{\circ} 15' 00''$  East along the Northeasterly line of said Map No. 1742 to the East line of Section 17, Township 13 South, Range 3 West, S.B.B. and M;
64. Thence Northerly along the East line of said Section 17 to the Northeast corner thereof;
65. Thence East along the South line of Section 9, Township 13 South, Range 3 West to the South quarter corner thereof;
66. Thence North along the North and South centerline of said Section 9 to the center thereof;
67. Thence East along the East and West centerline of said Section 9 to the East quarter corner thereof;
68. Thence North along the East line of said Section 9 to the Northeast corner thereof;
69. Thence North along the east line of Section 4, Township 13 South, Range 3 West to the East quarter corner thereof;
70. Thence North along the East line of the Southeast quarter of the Northeast quarter of said Section 4 to the Northeast corner thereof;
71. Thence West along the North line of said quarter-quarter to the Northwest corner thereof;
72. Thence North along the East line of the Northwest quarter of the Northeast quarter of said Section 4 to the Northeast corner thereof;

(ADDED 07/16/85)

Page 6

CALENDAR PAGE	135.8
MINUTE PAGE	2249

73. Thence East along the South line of Section 33, Township 12 South, Range 3 West, to the Southeast corner thereof;
74. Thence North along the East line of the South Quarter of said Section 33 to the Northeast corner thereof;
75. Thence West along the North line of said South Quarter to a point 156.99 feet Westerly from the Southeast corner of the Northeast Quarter of the Southwest Quarter of said Section 33;
76. Thence North  $28^{\circ}54'52''$  West, 1508.09 feet to the North line of the Southwest Quarter of Section 33;
77. Thence west along the North line of said Southwest quarter to the West quarter corner of said Section 33;
78. Thence Westerly along the East and West centerline of Section 32, Township 12 South, Range 3 West to the intersection with a line bearing North  $5^{\circ}54'40''$  East from a point "A" on the centerline of a 60 foot road easement, said point "A" more specifically described as follows: Beginning at the North-Easterly corner of the Rancho Encinitas, according to Map thereof No. 848, filed in the office of the County Recorder of said San Diego County; thence North  $28^{\circ}46'50''$  East, 1461.90 feet and South  $73^{\circ}42'30''$  East, 574.00 feet to said point "A";
79. Thence South  $5^{\circ}54'40''$  West to the centerline of a 60-foot road easement according to Record of Survey Map No. 4874 on file in the office of the County Recorder of said County, January 15, 1959;
80. Thence Northwesterly and Westerly along said centerline to the North and South centerline of said Section 32;
81. Thence south along said North and South centerline to the Northwesterly boundary of said Rancho Las Encinitas;
82. Thence North  $75^{\circ}47'10''$  East along said Northwesterly boundary to the Northeast corner of Fractional Lot 6 of said Rancho Las Encinitas;
83. Thence Southerly along the East line of said Lot 6 to the Southerly line thereof;
84. Thence Westerly along the Southerly line of said Lot to the Southwesterly corner thereof;
85. Thence Southerly along the Easterly lines of Lots 8 and 15 of said Map No. 848 to the Southerly line of said Lot 15;
86. Thence Westerly along said line to a point 835.00 feet Easterly from the Southwest corner of said Lot 15;

(ADDED 06/16/85)

Page 7

CALENDAR PAGE	135.9
MINUTE PAGE	2250

87. Thence North 6°40' West, 612.00 feet;
88. Thence North 87°25'34" West, 808.75 feet to the Westerly line of said Lot 15;
89. Thence Southerly along said line to the Southerly line of Lot 14, said Map No. 848;
90. Thence Westerly along said Southerly line to the Southwesterly line of Road Survey No. 454-A (Rancho Santa Fe Road), Map on file in the County Engineer's Office of said County;
91. Thence Northwesterly along said Southwesterly line to a line bearing North 87°03'55" East from a point on the Westerly line of Lot 13, of Map No. 848, distant thereon 1323.85 feet Northerly from the Southwest corner thereof;
92. Thence South 87°03'55" West to said Westerly line of Lot 13 being also the Easterly line of Lot 12 of said Map 848;
93. Thence Southerly along said Easterly line to the Northerly line of the Southerly 76.90 acres of said Lot 12;
94. Thence Westerly along said Northerly line to the Westerly line of said Lot;
95. Thence Southerly along said Westerly line of Lot 12 to the Southerly line of Lot 1 in Section 11, Township 13 South, Range 4 West, San Bernardino Base and Meridian;
96. Thence Westerly along said Southerly line and along the Southerly line of the North Quarter of said Section 11, to the Westerly line thereof;
97. Thence Northerly along the Westerly lines of Sections 11 and 2, said Township and Range, to the Northerly line of said Section 2;
98. Thence Easterly along said Northerly line to the North-South center line of Section 35, Township 12 South, Range 4 West;
99. Thence northerly along the north-south center line of said Section 35 to the southerly line of Road Survey No. 1796-65 (La Costa Avenue) map on file in the County Engineer's Office of said County;
100. Thence generally westerly along said southerly line to the intersection with the easterly line of said State Highway XI-SD-2-A (Interstate 5) said point of intersection being the most easterly corner of that certain parcel of land relinquished to the County of San Diego from the State of California by relinquishment No. 14729, as shown on Sheet 11 of State Highway Map No. 56 on file in the Office of the State Division of Highways of said County, also being a point in a non-tangent 399.99 foot radius curve concave southeasterly, a radial line bears North 33°06'13" West to said point;

101. Thence along the boundary of said parcel of land the following courses:
- A. Southwesterly, 307.06 feet along said curve through a central angle of  $43^{\circ}59'05''$  to the easterly line of Lot 9 of Section 33, said Township and Range;
  - B. North  $0^{\circ}42'07''$  West, 65.19 feet along said easterly line to a point in a non-tangent 479.98 foot radius curve concave easterly, a radial line bears North  $67^{\circ}49'42''$  West to said point;
  - C. Southerly, 131.47 feet along said curve through a central angle of  $15^{\circ}41'36''$ ;
  - D. South  $6^{\circ}28'42''$  West to the southerly line of said Lot 9;
102. Thence westerly along said southerly line to a line which bears South  $34^{\circ}17'20''$  East (Record-South  $34^{\circ}06'$  East) from the southeasterly corner of Lot 1 of Avocado Acres No. 3, according to map thereof No. 2063, filed in the County Recorder's Office of said County, October 3, 1927;
103. Thence North  $34^{\circ}17'20''$  West along said line to the southeasterly corner of said Lot 1, being a point in the northerly line of Road Survey No. 346 (La Costa Avenue) map on file in the County Engineer's Office of said County;
104. Thence westerly along said northerly line to a line which bears South  $7^{\circ}01'34''$  West from an angle point in the westerly line of said State Highway formed by the courses "North  $75^{\circ}32'04''$  East 125.00 feet and North  $7^{\circ}01'34''$  East, 37.76 feet", as shown on said State Highway map;
105. Thence North  $7^{\circ}01'34''$  East along said line to said angle point;
106. Thence along the westerly line of said State Highway the following courses:
- A. North  $7^{\circ}01'34''$  East, 37.76 feet;
  - B. North  $16^{\circ}12'31''$  West to an angle point;
  - C. North  $50^{\circ}22'41''$  West, 134.98 feet;
  - D. North  $43^{\circ}25'30''$  West, 241.70 feet to the easterly boundary line of Lot 8 of said Section 33;
107. Thence northerly along said easterly boundary line to the northerly boundary line of Lot 8 of said Section 33, being also the southerly meander line of the Salt Marsh of the Batiquitos Lagoon, as the said meander line of the said Salt Marsh is shown and depicted upon the plat of Fractional Township 12 South, Range 4 West, S.B.B. & M., dated October 25, 1875, on file in the U.S. Surveyor General's Office, San Francisco, California;
108. Thence northwesterly and southwesterly along the northerly boundary line of Lot 8 of said Fractional Section 33, to its intersection with the easterly line of Lot 7, said Section 33;
109. Thence southwesterly, westerly and southwesterly along the northerly line of said Lot 7 of said Fractional Section 33, which is also the abovementioned meander line of said Salt Marsh, to the most westerly corner of said Lot 7;
110. Thence continuing along said meander line to the northeasterly line of State Highway XI-SD-2-B (Formerly U.S. 101 as located in July 1955);

(ADDED 07/16/85)

111. Thence generally southeasterly along said northeasterly line to the intersection with the northeasterly prolongation of the northwesterly line of that certain road easement, 60 feet in width, conveyed to Milton R. And Audrey J. Nims, husband and wife, as described in Exhibit "C" of the grant of easement recorded April 29, 1976, by file page 76-127564 in official records of said county, the center line of said road easement, being described as follows:

Beginning at the intersection of the northerly line of lot 10 of Section 33, Township 12 South, Range West, San Bernardino Base and Meridian, as said Lot 10 is shown on Record of Survey No. 528, filed in the County Recorder's Office on February 7, 1936, with the southwesterly line of California State Highway Road XI-SD-2-B; thence South 66°46' West along said northerly line of lot 10 and along the prolongation thereof 459.74 feet to an angle point in the westerly boundary of the land described under Parcel 2 in deed to George N. Rhue, et ux, recorded January 5, 1955 in Book 5486, page 291, Official Records; thence along said boundary line South 36°44' East, 108.27 feet; thence South 37°56' West, 30.91 feet thence continuing along the boundary of said Rhue land, South 51°04' East, 77.50 feet; thence South 67°32' East, 75.00 feet; thence South 78°12' East 100.00 feet, to point "A"; being the northwesterly corner of said 60.00 foot wide road easement; thence continuing along the boundary of said Rhue land, South 14° East, 30.00 feet to the true point of beginning of said center line; thence North 76° East, 29.50 feet to the beginning of a curve concave to the north and having a radius of 200.00 feet; thence along the arc of said curve, 59.341 feet; thence North 59° East, 28.00 feet to the beginning of a curve concave to the south and having a radius of 189.50 feet; thence along the arc of said curve, 56.116 feet; thence along the arc of a reverse curve concave to the north and having a radius of 189.50 feet, 155.282 feet; thence along the arc of a reverse curve concave to the south and having a radius of 189.50 feet, 59.450 feet; thence North 46°59'30" East to the intersection with the southwesterly line of California State Highway Road XI-SD-2-B, said intersection being the terminal point of center line of the 60.00 foot wide easement;

112. Thence generally southwestwardly along said northeasterly prolongation and the northwesterly line of said 60 feet wide road easement to said point "A";

113. Thence North 78°12' West, 100.00 feet;

114. Thence North 67°32' West, 75.00 feet;

115. Thence North 51°04' West, 77.50 feet;

116. Thence South 64°16' West to an intersection with the mean high tide line of the Pacific Ocean;

117. Thence northwesterly along said mean high tide line to the intersection of said southerly meander line of the Salt Marsh of the Batiquitos Lagoon;

(ADDED 07/16/85)

Page 10

CALENDAR PAGE	135.12
MINUTE PAGE	2253

118. Thence southwesterly along a line parallel with the most southeasterly line (having a bearing South 51° 33' 10" West) of that certain uninhabited territory known and designated as the "St. Malo Beach Addition to the City of Oceanside", annexed to said City of Oceanside on November 3, 1950, pursuant to Ordinance No. 668 adopted by the City Council of said City of Oceanside on September 13, 1950, said parallel line being prolonged southwesterly from the intersection of Mean High Tide Line of the Pacific Ocean and the southerly meander line of the said Salt Marsh as shown on the aforesaid plat of fractional Township 12 South, Range 4 West, S.B.B. & M., to the intersection of the offshore boundary line of the State of California and said County; said boundary line being parallel with and distant 3 geographic miles southwesterly from the mean lower low water line of the Pacific Ocean;
119. Thence southerly along said offshore boundary of the State of California to the Southwesterly prolongation of the center line of Ocean Street according to said Map No. 2560;
120. Thence Northeasterly along said prolongation to the Southwest corner of Solana Palisades according to said Map No. 2560 and the point of beginning.

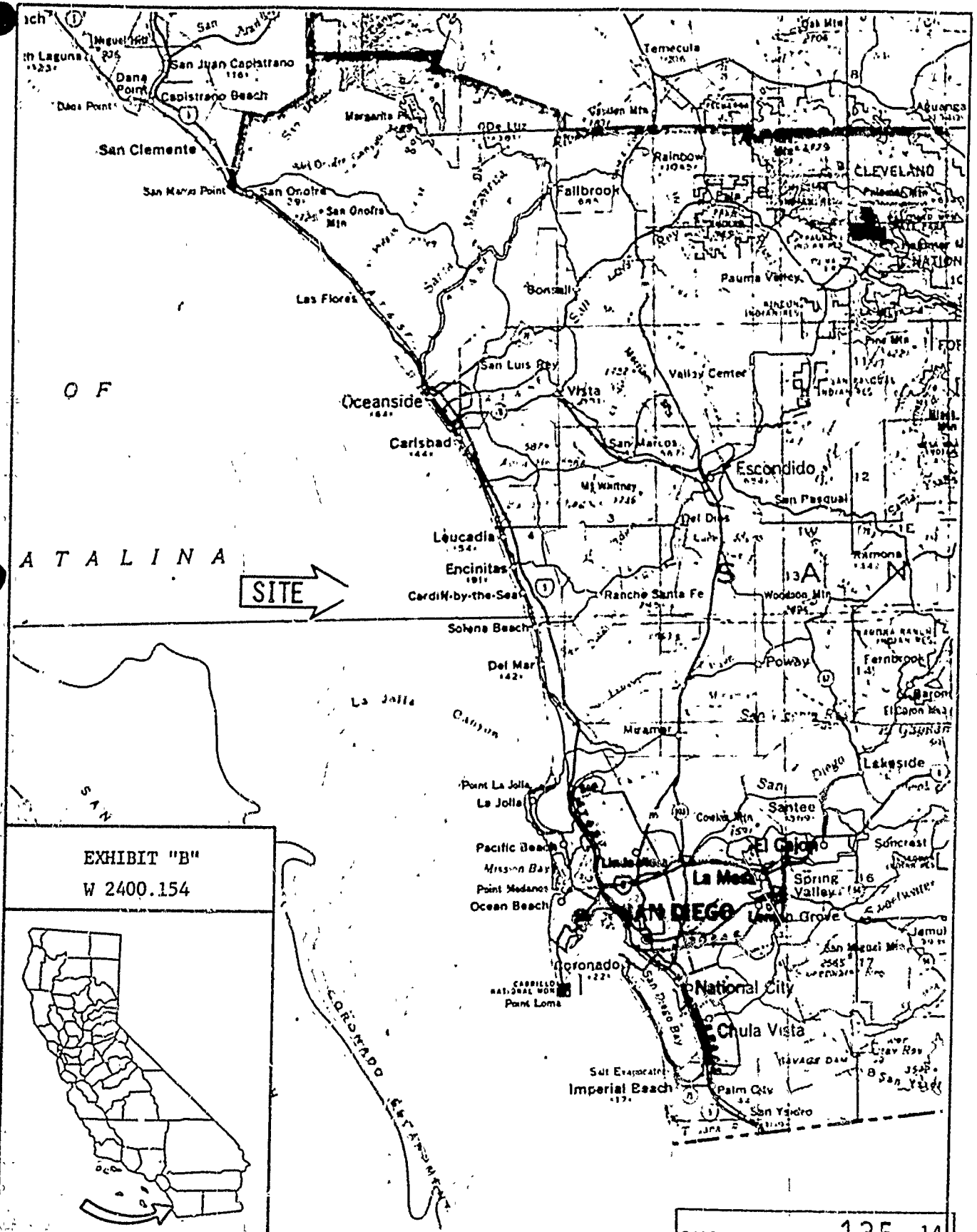
END OF DESCRIPTION

REVIEWED JULY 9, 1985 BY BOUNDARY SERVICES UNIT, M. L. SHAFER, SUPERVISOR

(ADDED 07/16/85)

Page 11

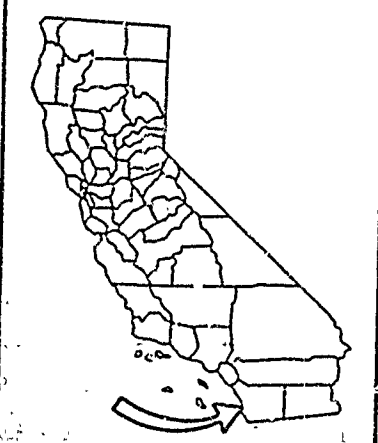
CALENDAR PAGE	135 13
MINUTE PAGE	2254



O F  
A T A L I N A

SITE →

EXHIBIT "B"  
W 2400.154



CALENDAR PAGE 135.14  
MINUTE PAGE 2255

(ADDED 07/16/85)

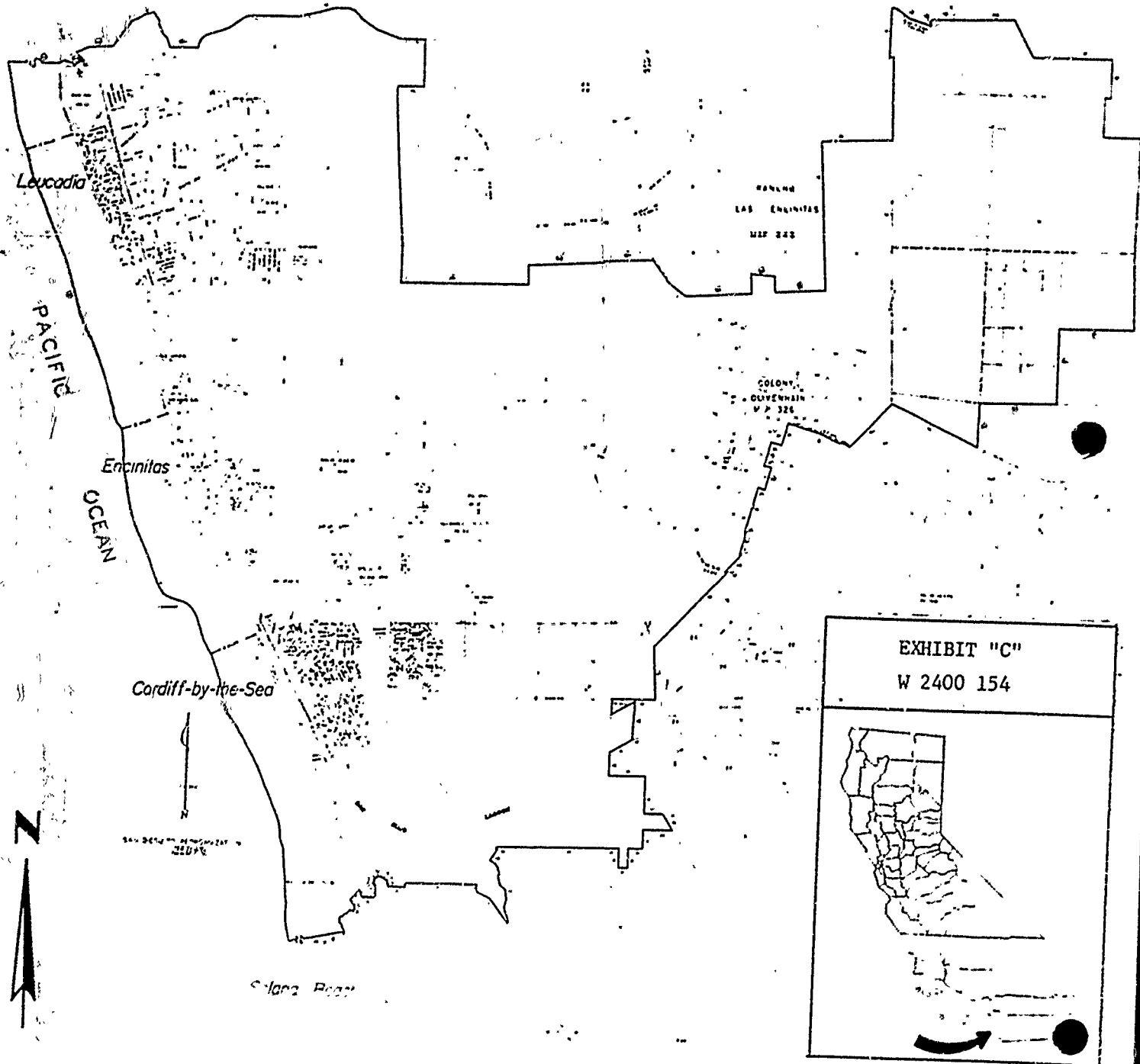


EXHIBIT "C"  
 W 2400 154

(ADDED 07/16/85)

CALENDAR PAGE	135.15
MINUTE PAGE	2256