

MINUTE ITEM

Calendar Item No. 34

Submitted for information
no action in person
being necessary.

INFORMATIVE CALENDAR ITEM

A 2
S 2

34

06/26/85
W 22825
Graber
PRC 6482

APPLICATION FOR DREDGING PERMIT BY UNITED STATES COAST GUARD

APPLICANT: United States Coast Guard
12th C. G. District
Government Island
Alameda, California 94501

AREA, TYPE LAND, LOCATION: Granted submerged lands in the bed of the Noyo River at the Noyo Harbor Coast Guard Facility, Mendocino County.

LAND USE: To dredge up to 3,500 cubic yards of material from the United States Coast Guard Facility, Noyo Harbor to improve moorage at the facility; spoils to be placed behind the new bulkhead constructed at the facility.

TERMS OF PROPOSED PERMIT: One year from July 1, 1985.

CONSIDERATION: A royalty of \$0.25 per cubic yard for spoils placed behind the bulkhead, on non-sovereign lands or private property or sold for commercial benefit; a royalty of \$0.15 per cubic yard to be charged for spoil placed at an offshore disposal site.

BASIS OF CONSIDERATION: Pursuant to (2) Cal Adm. Code 2003.

PREREQUISITE TERMS, FEES AND EXPENSES: Filing fee has been received.

(NONSUBSTANTIVE REVISION 08/01/85) -1-

CALENDAR PAGE	<u>116</u>
MINUTE PAGE	<u>1044</u>

OTHER PERTINENT INFORMATION:

On February 24, 1977 (Minute Item 32), in accordance with the Commission's delegation of authority to the Executive Officer for the issuance of dredging permits of 10,000 cubic yards or less, the United States Coast Guard, 12th District, was granted approval to perform maintenance dredging on State-owned lands in Noyo Harbor.

In compliance with said delegation of authority, it has been determined that the following conditions have been met:

1. The proposed project is categorically exempt from the requirements of CEQA under Class 4, Maintenance Dredging, 14 Cal. Adm. Code 15304(g);
2. The proposed project is consistent with the use classification designated for land pursuant to PRC 6370 et seq;
3. The amount to be dredged will not exceed 10,000 cubic yards;
4. A charge per cubic yard will be assessed for spoil material that is deposited on private property elsewhere or sold commercially;
5. Approval of the project will be contingent upon approval by all pertinent State, federal and local agencies.

EXHIBITS:

- A. Vicinity Map.
- B. Site Map.

IT IS RECOMMENDED THAT THE COMMISSION:

1. FIND THAT THIS ACTIVITY IS EXEMPT FROM THE REQUIREMENTS OF THE CEQA PURSUANT TO 14 CAL. ADM. CODE 15061 AS A CATEGORICAL EXEMPT PROJECT CLASS 4(G) MAINTENANCE DREDGING WITH SPOILS DEPOSITION IN AREAS APPROVED BY ALL APPLICABLE REGULATORY AGENCIES, 14 CAL. ADM. CODE 15304.

CALENDAR ITEM NO. 34 (CONT'D)

2. FIND THAT THIS ACTIVITY AS PROPOSED IS CONSISTENT WITH THE USE CLASSIFICATION DESIGNATED FOR THE LAND PURSUANT TO P.R.C. 6370 ET SEQ.
3. FIND THAT IN ACCORDANCE WITH THE COMMISSIONS' DELEGATION OF AUTHORITY TO THE EXECUTIVE OFFICER ON FEBRUARY 7, 1977 (MINUTE ITEM 32) TO ISSUE DREDGING PERMITS OF 10,000 CUBIC YARDS OR LESS, TO PERFORM MAINTENANCE DREDGING ON STATE-OWNED LANDS, THE FOLLOWING APPLICANT HAS BEEN GRANTED SUCH PERMISSIO

UNITED STATES COAST GUARD
12TH C. G. DISTRICT
GOVERNMENT ISLAND
ALAMEDA, CALIFORNIA 94501

THE PERMIT PROVIDES FOR EXCAVATING A MAXIMUM OF 3,500 CUBIC YARDS OF SEDIMENTS, EXCLUDING ALL OTHER MINERALS INCLUDING BUT NOT LIMITED TO OIL, GAS AND GEOTHERMAL, FROM GRANTED SUBMERGED LANDS IN NOYO HARBOR. DREDGING IS REQUIRED TO IMPROVE MOORAGE WITHIN THE HARBOR AND TO FACILITATE SAFE NAVIGATION.

SPOIL WILL BE PLACED ON AN UPLAND DISPOSAL SITE INBOARD OF A NEW SHEETPILE BULKHEAD TO BE INSTALLED. NO ROYALTY TO BE CHARGED FOR SPOILS PLACED ON STATE-OWNED SOVEREIGN LANDS. A ROYALTY OF \$0.25 PER CUBIC YARD TO BE CHARGED FOR SPOILS PLACED BEHIND THE SHEETPILE BULKHEAD OR ON PRIVATE PROPERTY OR SOLD FOR COMMERCIAL BENEFIT, A ROYALTY OF \$0.15 PER CUBIC YARD TO BE CHARGED FOR SPOIL PLACED AT AN OFFSHORE DISPOSAL SITE.

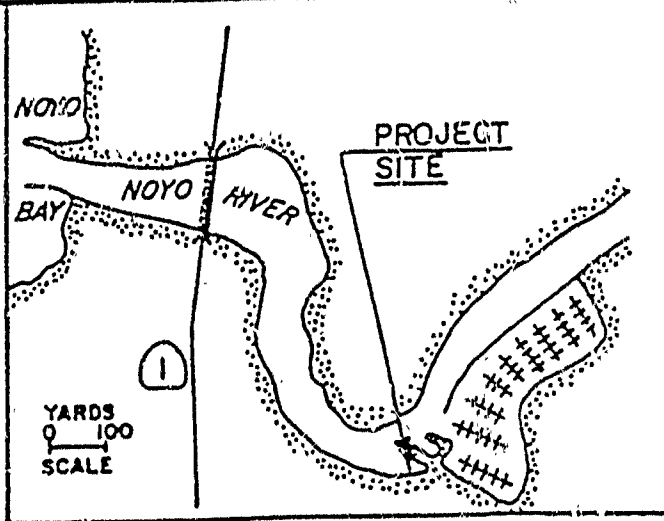
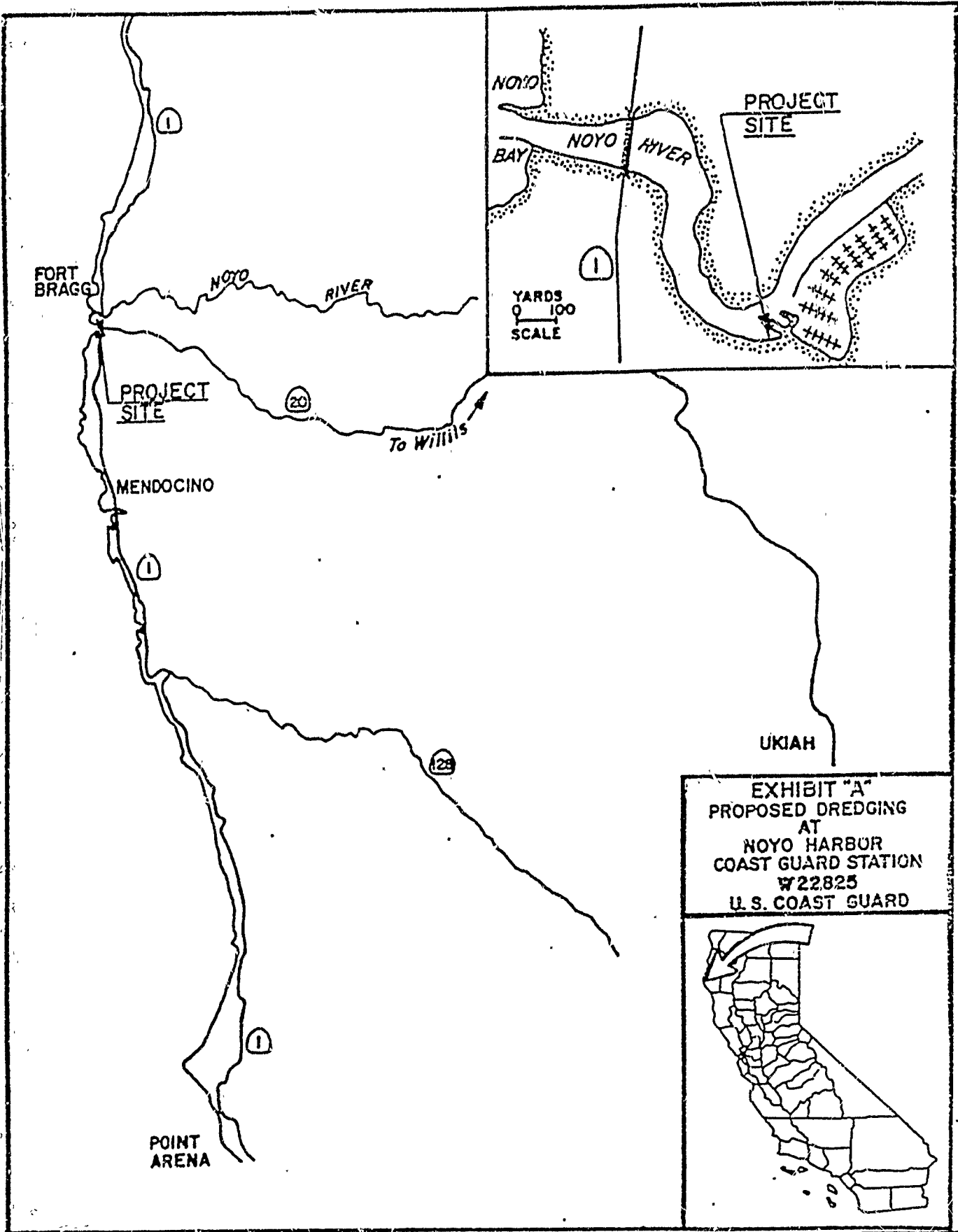
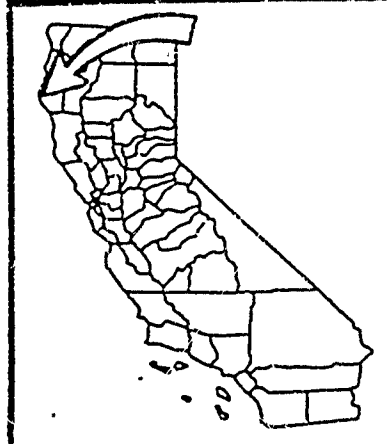
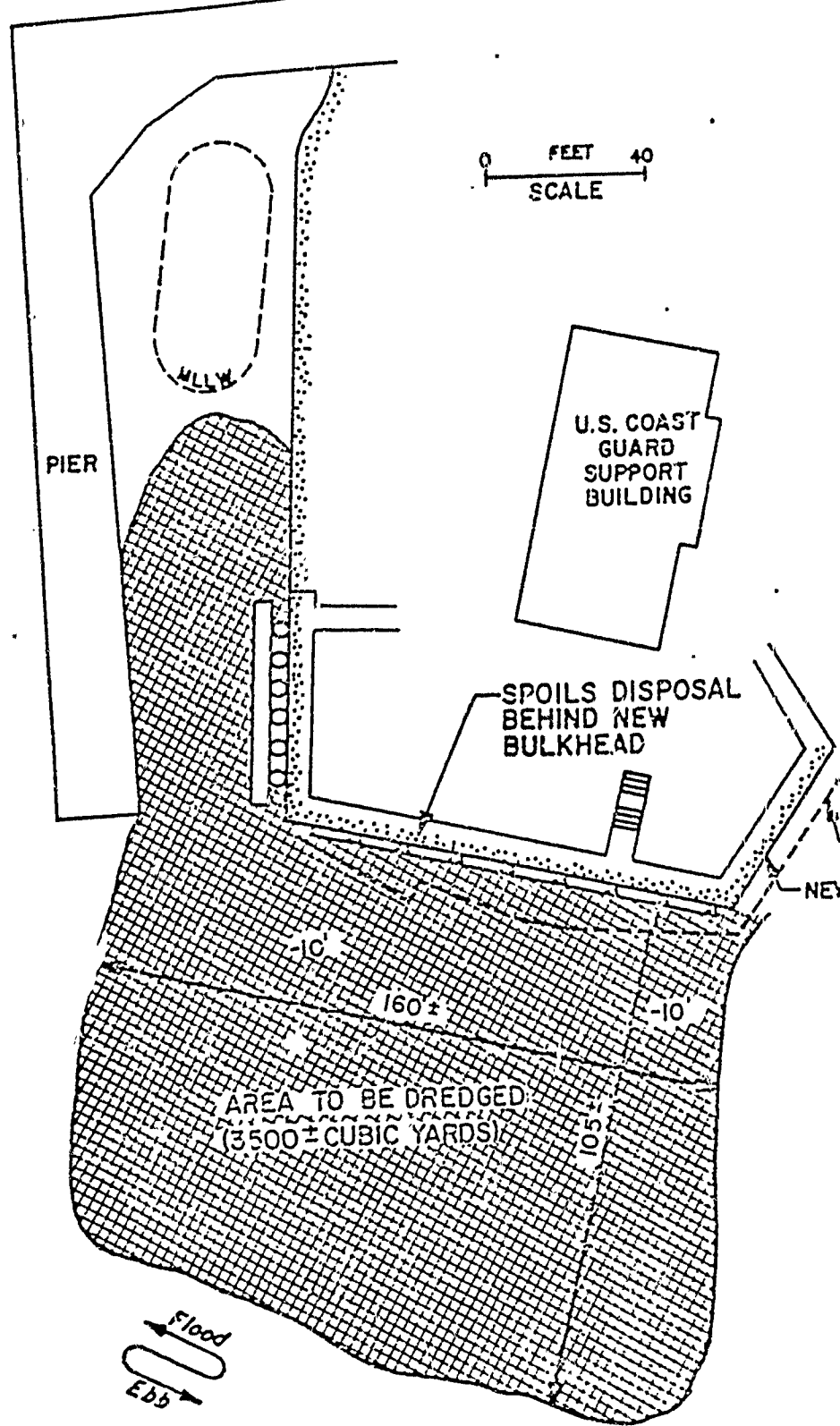


EXHIBIT "A"
 PROPOSED DREDGING
 AT
 NOYO HARBOR
 COAST GUARD STATION
 W22825
 U.S. COAST GUARD



R.O. 3/83
 CALENDAR PAGE 116.3
 MINUTE PAGE 1047



0 FEET 40
SCALE

PIER

U.S. COAST
GUARD
SUPPORT
BUILDING

SPOILS DISPOSAL
BEHIND NEW
BULKHEAD

EXISTING BULKHEAD

NEW BULKHEAD

AREA TO BE DREDGED
(3500± CUBIC YARDS)



EXHIBIT "B"
PROPOSED DREDGING
AT
NOYO HARBOR
COAST GUARD STATION
W22825
U.S. COAST GUARD



R.O. 1/95
CALENDAR PAGE 116 .4
MINUTE PAGE 1348