

MINUTE ITEM

This Calendar Item No. 29
was approved as Minute Item
No. 29 by the State Lands
Commission by a vote of 3
to 0 at its 4/25/85
meeting.

CALENDAR ITEM

A 35

29

04/25/85

S 18

WP 550

Louie

APPROVAL OF TEMPORARY LICENSE

APPLICANT: Texaco Trading and Transportation, Inc.
1670 Broadway
Denver, Colorado 80202

AREA, TYPE LAND AND LOCATION: An approximate 24-acre parcel of tide and submerged land near Gaviota, Santa Barbara County.

LAND USE: Marine petroleum terminal.

TERMS OF EXISTING LEASE RC 550:
Initial period: Ten years beginning
January 1, 1976.

Renewal options: One additional period of ten years.

Surety bond: \$25,000.

Public liability insurance: \$200,000/600,000 per occurrence for bodily injury and \$2,500,000 for property damage.

Consideration: \$34,000 per annum; five-year rent review.

TERMS OF PROPOSED TEMPORARY LICENSE:

Provides for the installation of an additional mooring buoy, and relocation of an existing mooring buoy.

BASIS FOR CONSIDERATION:

Pursuant to 2 Cal. Adm. Code 2003.

(REVISED 04/22/85)

-1-

CALENDAR PAGE	110
MINUTE ITEM	1394

CALENDAR ITEM NO. 29 (CONT'D)

APPLICANT STATUS:

Applicant is owner of upland.

STATUTORY AND OTHER REFERENCES:

- A. P.R.C.: Div. 6, Parts 1 and 2; Div. 13.
- B. Cal. Adm. Code: Title 2, Div. 3; Title 14, Div. 6.

AB 884: N/A.

OTHER PERTINENT INFORMATION:

1. Lease PRC 550 was previously issued to Getty Trading and Transportation Company. On February 17, 1984, Getty became a wholly owned subsidiary of Texaco Trading and Transportation, Inc. On January 1, 1985, Getty was renamed Texaco Trading and Transportation, Inc.
2. Texaco has requested permission to make certain modifications to the existing marine terminal. These modifications include adding a mooring buoy and relocating an existing buoy. Texaco has represented that the capacity of the terminal will not be increased, nor will larger ships be accommodated as a result of the proposed modifications. The modifications are solely to enhance the safety and efficiency of the existing marine terminal.
3. On March 7, 1985, the Executive Officer issued a temporary license for the relocation of the existing marker buoy for safety purposes. The license expired April 1, 1985.

Texaco has requested an extension of the March 7, 1985 temporary license to authorize the improvements described in paragraph 2 above. Texaco is presently negotiating with other oil companies to form a joint venture for operation of the existing Gaviota marine terminal. The

(REVISED 04/22/85)

-2-

CALENDAR PAGE	111
MINUTE PAGE	1395

CALENDAR ITEM NO. 29 (CONT'D)

Gaviota terminal will be operated on an interim basis until a permanent consolidated terminal is constructed in Santa Barbara County. The joint venture will be negotiating with the County to reach an interim agreement.

Texaco is therefore requesting an extension of the temporary license pending formation of the joint venture and an agreement with the County. Texaco has indicated that they will apply for an amendment to Lease PRC 550 at that time.

The extension will expire June 30, 1985 unless sooner terminated as provided in the license.

4. Pursuant to the Commission's delegation of authority and the State CEQA Guidelines (14 Cal. Adm. Code 15061), the staff has determined that this activity is exempt from the requirements of the CEQA as a categorical exempt project. The project is exempt under Class 1, 14 Cal. Adm. Code 15301 (Minor Alteration to Existing Facility).

Authority: P.R.C. 21084 and 14 Cal. Adm. Code 15300.

5. This activity involves lands identified as possessing significant environmental values pursuant to P.R.C. 6370, et seq. Based upon the staff's consultation with the persons nominating such lands and through the CEQA review process, it is the staff's opinion that the project, as proposed, is consistent with its use classification.

FURTHER APPROVALS REQUIRED:

California Coastal Commission, Corps of Engineers.

EXHIBITS:

- A. Land Description.
B. Location Map.

(REVISED 04/22/85)

-3-

CALENDAR PAGE	112
MINUTE PAGE	1396

IT IS RECOMMENDED THAT THE COMMISSION:

1. FIND THAT THE ACTIVITY IS EXEMPT FROM THE REQUIREMENTS OF THE CEQA PURSUANT TO 14 CAL. ADM. CODE 15061 AS A CATEGORICAL EXEMPT PROJECT, CLASS 1, MINOR ALTERATION TO EXISTING FACILITY, 14 CAL. ADM. CODE 15301.
2. FIND THAT THIS ACTIVITY IS CONSISTENT WITH THE USE CLASSIFICATION DESIGNATED FOR THE LAND PURSUANT TO P.R.C. 6370, ET SEQ.
3. AUTHORIZE ISSUANCE TO TEXACO TRADING AND TRANSPORTATION, INC. OF A TEMPORARY LICENSE TO PROVIDE FOR THE INSTALLATION OF ONE BUOY AND THE RELOCATION OF AN EXISTING BUOY ON THE LAND DESCRIBED ON EXHIBIT "A" ATTACHED AND BY REFERENCE MADE A PART HEREOF. THE TEMPORARY LICENSE WILL EXPIRE ON JUNE 30, 1985 UNLESS SOONER TERMINATED AS PROVIDED IN THE LICENSE. IF THE STATE LANDS COMMISSION ELECTS NOT TO AMEND LEASE PRC 550 THEN TEXACO SHALL IMMEDIATELY REMOVE THE RELOCATED BUOY AND THE ADDITIONAL MOORING BUOY.

(REVISED 04/22/85)

-4-

STP
BET

CALENDAR PAGE 112.1
MINUTE PAGE 1337

EXHIBIT "A"

LAND DESCRIPTION

WP 550

Four parcels of tide and submerged land in the Pacific Ocean approximately one half mile east of Gaviota, Santa Barbara County, California, said parcels being described as follows:

PARCEL 1 - PIPELINES

A strip of tide and submerged land 100 feet wide, the centerline of which is described as follows:

BEGINNING at a point designated as Point "A" which bears S 87° 55' 28" E, 3,868.43 feet from United States Coast and Geodetic Survey Monument "TANK, 1923", as shown upon Sheet 19 of 39, of certain maps prepared by the State Lands Division entitled "Survey of the Mean High Tide Line Along the Shore of the Pacific Ocean", said maps being filed for record in Book 41 of Miscellaneous Maps, pages 12-50, inclusive, on April 20, 1959, in the Office of the County Recorder of Santa Barbara County; thence South 2600 feet into the Pacific Ocean and the end of the herein described centerline.

PARCEL 2 - BUOYS.

A circular parcel of submerged land 1000 feet in diameter, the center point of which is located as follows:

BEGINNING at the point designated "A" in Parcel 1 above; thence South 2720 feet; thence S 52° 00' E, 160 feet to said center point.

PARCEL 3 - BUOY.

A parcel of submerged land described as follows:

COMMENCING at the point designated "A" in Parcel 1 above; thence South 2200 feet; thence West 50 feet to the TRUE POINT OF BEGINNING, thence continuing West 120 feet; thence South 215.60 feet, to the northwesterly line of Parcel 2 above; thence northeasterly along said line 136.93 feet to the west line of Parcel 1 above; thence North along last said line 150.54 feet to the point of beginning.

PARCEL 4 - BUOY

A circular parcel of submerged land 20 feet in diameter, the center point of which is located as follows:

BEGINNING at the point designated "A" in Parcel 1 above; thence South 2720 feet; thence N 52° 00' W, 1600 feet to said center point.

CALENDAR PAGE	113
MINUTE PAGE	1398

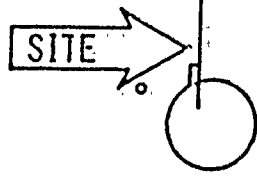
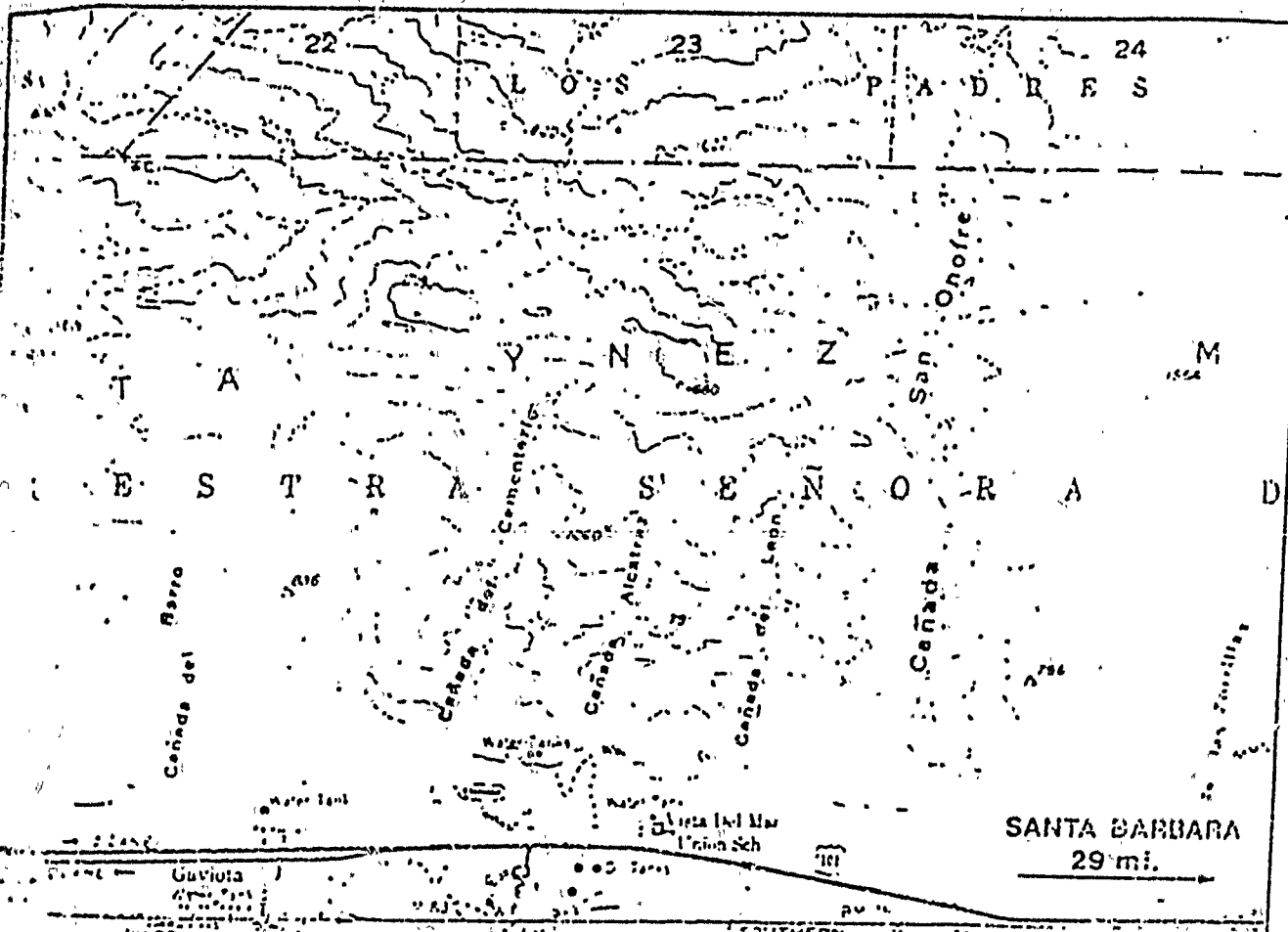
EXCEPTING FROM above described Parcel 1 any portion thereof lying within above described Parcel 2 and any portion thereof lying landward of the ordinary high water mark.

The basis of bearing in the above description is referenced to the true meridian.

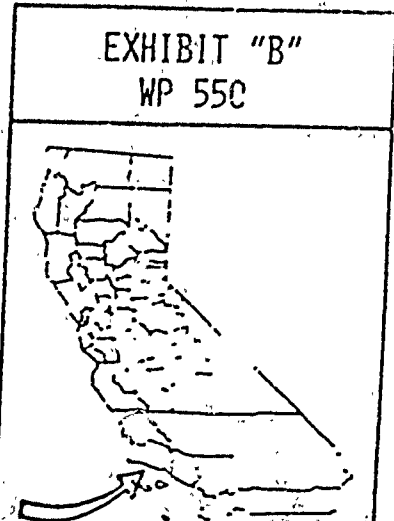
END OF DESCRIPTION

REVISED MARCH 8, 1985, BY BOUNDARY SERVICES UNIT, M. L. SHAFER, SUPERVISOR.

CALENDAR PAGE	114
MINUTE PAGE	1399



SANTA BARBARA CHANNEL



CALENDAR PAGE 115
MINUTE PAGE 140