

MINUTE ITEM

32

03/28/85
W 23495
Graber

APPROVAL OF A THREE-YEAR DREDGING PERMIT

Calendar Item 32, attached, was pulled from the agenda prior to the meeting.

Attachment: Calendar Item 32.

CALENDAR PAGE

MINUTE PAGE

1098

CALENDAR ITEM

A 4, 8
S 2, 4

32

03/28/85
W 23495
Graber

APPROVAL OF A THREE-YEAR DREDGING PERMIT

APPLICANT: Leslie Salt Company, Inc.
P. O. Box 364
Newark, California 94560

AREA, TYPE LAND AND LOCATION: Tide and submerged lands in the beds of China, Napa, and Dutchman Sloughs and the Napa River, Napa and Solano Counties.

LAND USE: Excavation by dredge of up to 20,000 cubic yards of material for maintenance and repair of nine eroded areas of Leslie Salt Company salt levees.


TERMS OF PROPOSED PERMIT: Three years from April 1, 1985 to March 31, 1988.

CONSIDERATION: A royalty of \$0.25 per cubic yard for materials placed on the landward side of the levees or if sold for commercial benefit.

BASIS FOR CONSIDERATION: Pursuant to 2 Cal. Adm. Code 2003.

PREREQUISITE CONDITIONS, FEES AND EXPENSES: Filing and Extractive Development fees have been received.

STATUTORY AND OTHER REFERENCES:
A. P.R.C.: 6303, 6370, 21065.
B. 14 Cal. Adm. Code: 2905, 2915, 2954.



CALENDAR ITEM NO. 32 (CONT'D)

OTHER AUTHORIZATIONS:

United States Army Corps of Engineers, Napa
County Flood Control District, and Solano
County Public Works.

AB 884: 08/13/85.

OTHER PERTINENT INFORMATION:

1. Leslie Salt Company, Inc. has applied to the State Lands Commission for a dredging permit to allow the removal of up to 20,000 cubic yards of material from the bed of Napa, China, and Dutchman Sloughs and the Napa River to repair erosion at nine locations on the waterward side of the levees.
2. This activity involves lands identified as possessing significant environmental values pursuant to P.R.C. 6370, et seq. Based upon the staff's consultation with the persons nominating such lands and through the CEQA review process, it is the staff's opinion that the project is consistent with its use classification.
3. Pursuant to the Commission's delegation of authority and the State CEQA Guidelines (14 Cal. Adm. Code 15061), the staff has determined that this activity is exempt from the requirements of the CEQA as a categorical exempt project. The project is exempt under Class 4, Minor Alteration to Land, 14 Cal. Adm. Code 15304(g).

Authority: P.R.C. 21084 and 14 Cal. Adm. Code 15300, and 2 Cal. Adm. Code 2905(d)(2).

Authority: P.R.C. 21084, 14 Cal. Adm. Code 15300, and 2 Cal. Adm. Code 2905.

EXHIBITS:

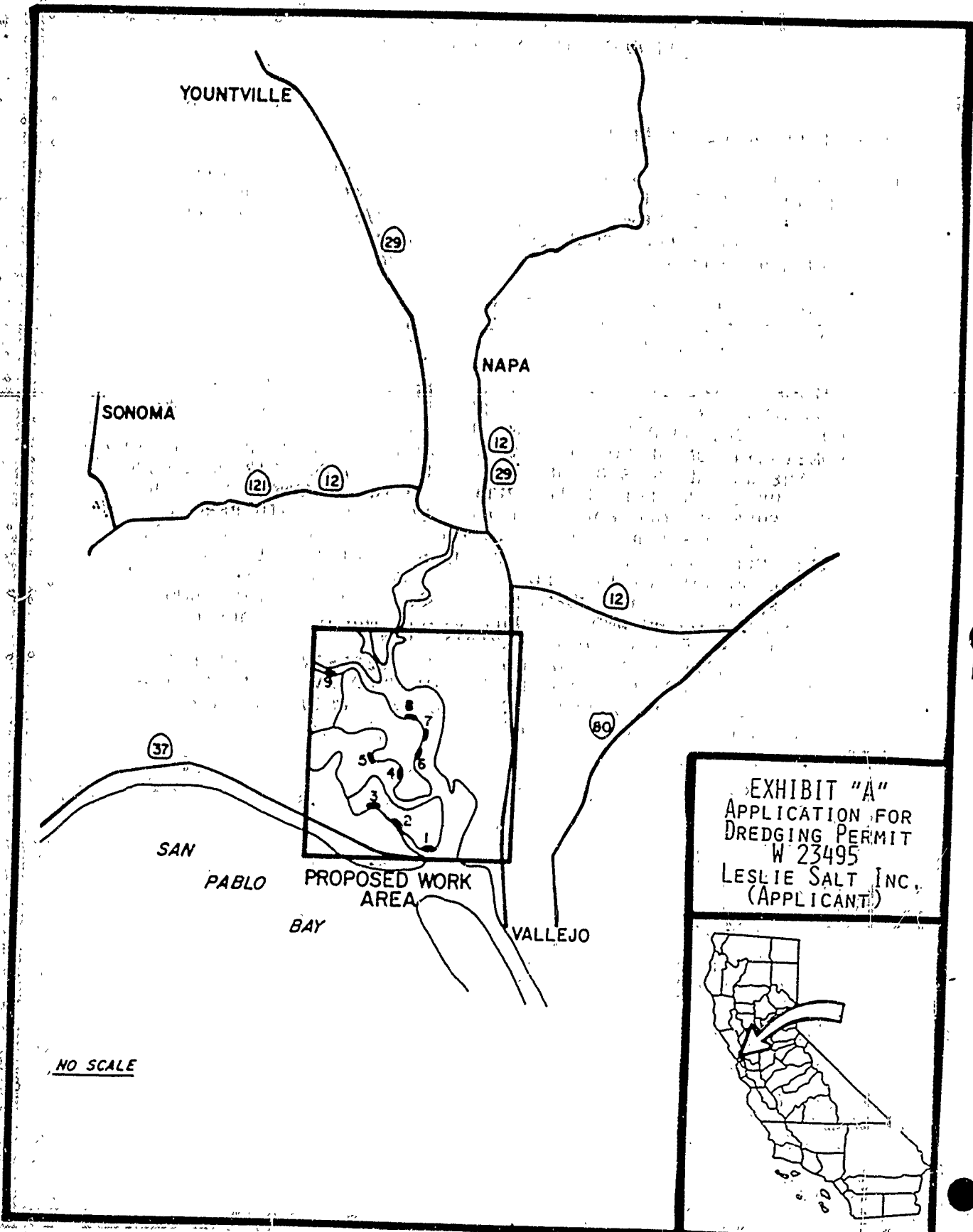
- A. Location Map.
- B. Location Map.

123
1010

CALENDAR ITEM NO. 32 (CONT'D)

IT IS RECOMMENDED THAT THE COMMISSION:

1. FIND THAT THIS ACTIVITY IS EXEMPT FROM THE REQUIREMENTS OF THE CEQA PURSUANT TO 14 CAL. ADM. CODE 15061 AS A CATEGORICAL EXEMPT PROJECT, CLASS 4, MINOR ALTERATION OF LAND, 14 CAL. ADM. CODE 15304(g) AND 2 CAL. ADM. CODE 2905(d)(2).
2. FIND THAT THIS ACTIVITY AS PROPOSED IS CONSISTENT WITH THE USE CLASSIFICATION DESIGNATED FOR THE LAND PURSUANT TO P.R.C. 6370 ET SEQ.
3. AUTHORIZE THE STAFF TO ISSUE TO LESLIE SALT COMPANY THE DREDGING PERMIT ON FILE IN THE OFFICE OF THE STATE LANDS COMMISSION, SAID PERMISSION SHALL BE ISSUED IN CONSIDERATION OF NO ROYALTY TO BE CHARGED FOR SPOILS PLACED ON THE WATERWARD SIDE OF THE LEVEE AND A ROYALTY OF \$0.25 PER CUBIC YARD FOR SPOILS PLACED ON THE LANDWARD SIDE OF THE LEVEE OR SOLD FOR COMMERCIAL BENEFIT. SAID PERMIT SHALL ALLOW FOR A MAXIMUM OF 20,000 CUBIC YARDS OF SAND, SILT, CLAY AND GRAVEL; EXCLUDING ALL OTHER MINERALS INCLUDING BUT NOT LIMITED TO OIL, GAS AND GEOTHERMAL FROM AN AREA OF TIDE AND SUBMERGED LANDS IN NAPA, CHINA AND DUTCHMAN SLOUGHS AND THE NAPA RIVER, NAPA AND SOLANO COUNTIES AS DESCRIBED IN EXHIBITS "A" AND "B" ATTACHED HERETO AND BY THIS REFERENCE MADE A PART HEREOF. MATERIALS DREDGED AND NOT USED IN LEVEE REPAIRS SHALL BE DEPOSITED ON DISPOSAL SITES APPROVED BY ALL APPLICABLE REGULATORY AGENCIES.



NO SCALE

EXHIBIT "A"
 APPLICATION FOR
 DREDGING PERMIT
 W 23495
 LESLIE SALT INC.
 (APPLICANT)

R.O. 2/85

CALIFORNIA 125
 1012

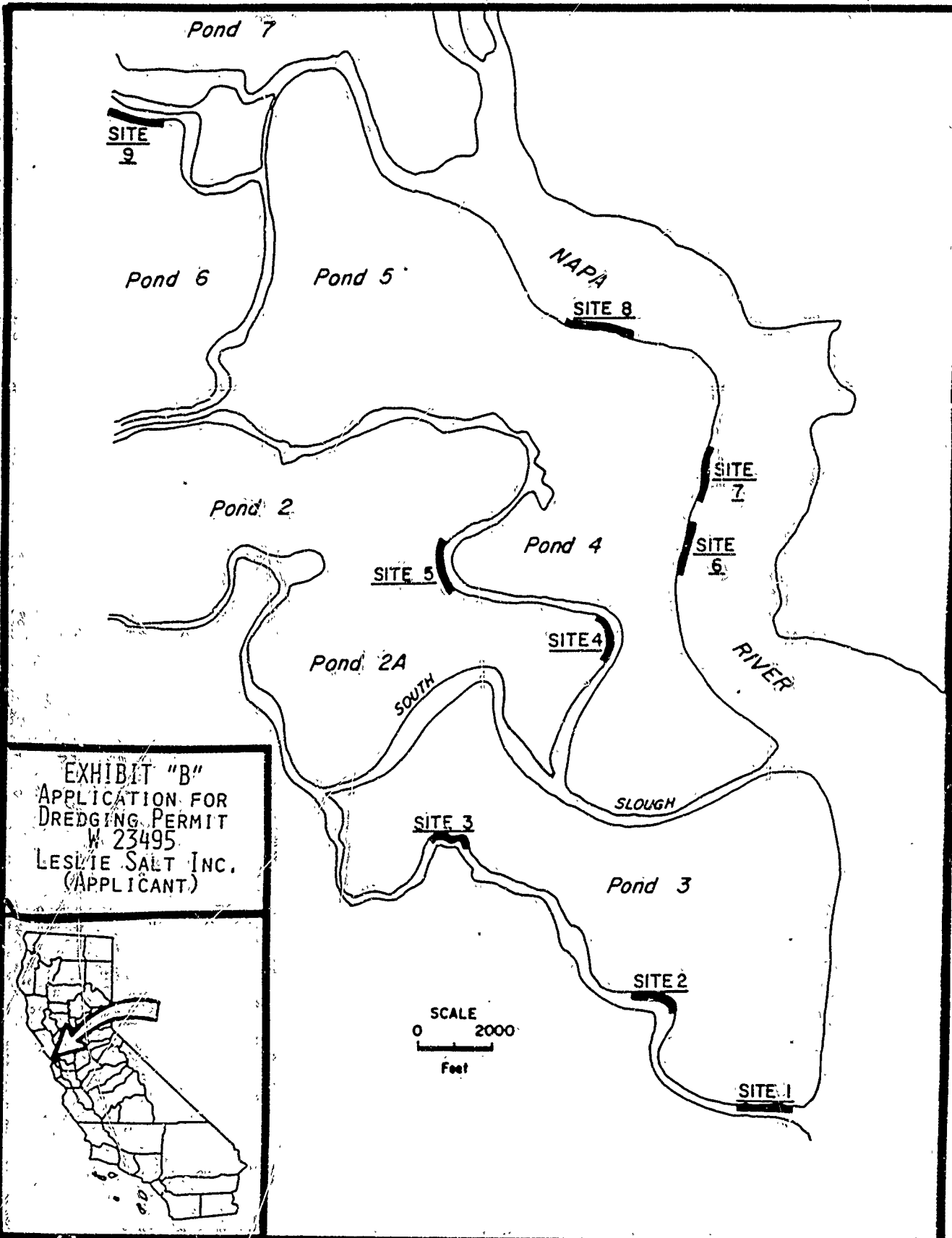


EXHIBIT "B"
 APPLICATION FOR
 DREDGING PERMIT
 W. 23495
 LESLIE SALT INC.
 (APPLICANT)



SCALE
 0 2000
 Feet

DATE: 2/85 26
 1013