

CALENDAR ITEM

50
to Item
to Lands
vote of 2
at its 8/21/84
meeting 74, 75

CALENDAR ITEM

50

08/21/84
W 2400.153
Fossum

S 38

ANNEXATION OF TIDE AND SUBMERGED LANDS,
CITY OF CARLSBAD, SAN DIEGO COUNTY

The State Lands Commission has received a request from San Diego County LAFCO to review and approve or deny the boundary description of the proposed HPI (Hunt Properties, Inc.) reorganization annexation.

This unincorporated area includes approximately 1,107.6, more or less, acres of land within San Diego County including a major portion of the present and historic tide and submerged lands in the bed of Batiquitos Lagoon. The area proposed for annexation is located east of previously annexed minor areas of the lagoon and includes the Santa Fe Railroad right-of-way and areas east of former U.S. Highway 101 to and including El Camino Real.

Pursuant to Gov. Code Section 35009, the Commission is to review and approve or deny the proposed annexation boundary description as appropriate and correct.

Staff review of the boundary description was restricted to the technical adequacy of the description and does not constitute approval of the proposed annexation by the State as an owner of tide and submerged lands under its jurisdiction.

The City of Carlsbad has proposed to annex the subject property pursuant to the Municipal Organization Act of 1977 (Gov. Code Sec. 35000 et seq.) These sections in addition to the approval by the State Lands Commission of the proposed boundaries as described above require consent by the State Lands Commission to any annexation by a City of either state or legislatively granted sovereign land (tide and submerged lands and the beds of navigable waterways).

Consent by the Commission as a property owner (holding exclusive jurisdiction over the land pursuant to PRC Sec. 6301) would only affect a change in the police power jurisdiction status of these lands from the County of San Diego to the City of Carlsbad, and in no way affect either the property interests or the jurisdiction of the State Lands Commission over public trust lands. However, staff believes it is premature at this time to determine whether it is in the best interests of the

CALENDAR PAGE 310
MINUTE PAGE 2006

CALENDAR ITEM NO. 50 (CONT'D)

State to remove the public's interest in the lagoon from the jurisdiction of San Diego County and place it in the City of Carlsbad. The exact location of the boundaries of the State's interests in the lagoon has not been determined at this time.

Therefore, staff requests approval of the boundary description but believes it is necessary for staff to study further the question of consent as a property owner to the annexation before that approval should be made.

AB 884: N/A.

EXHIBITS: A. Land Description.
B. Site Map.
C. Location Map.

IT IS RECOMMENDED THAT THE COMMISSION:

1. FIND THAT THE ACTIVITY IS EXEMPT FROM THE REQUIREMENTS OF THE CEQA PURSUANT TO 14 CAL. ADM. CODE 15061 BECAUSE THE ACTIVITY IS NOT A PROJECT AS DEFINED BY P.R.C. 21065 AND 14 CAL. ADM. CODE 15378.
2. APPROVE THE PROPOSED BOUNDARY DESCRIPTION OF THE HPI REORGANIZATION ANNEXATION TO THE CITY OF CARLSBAD AS DESCRIBED IN EXHIBIT "A", ATTACHED AND BY REFERENCE MADE A PART HEREOF; AND REQUIRE AS A CONDITION OF SAID APPROVAL THE SUBMITTAL OF A SUBSEQUENT REQUEST FOR APPROVAL OF THE PROPOSED ANNEXATION OF TIDE AND SUBMERGED LANDS UNDER THE OWNERSHIP AND JURISDICTION OF THE STATE LANDS COMMISSION WITHIN THE AREA DESCRIBED IN EXHIBIT "A", PURSUANT TO CAL. GOV. CODE SEC. 35009, BY EITHER SAN DIEGO LAFCO, THE CITY OF CARLSBAD OR OTHER PROPONENTS OF THE ANNEXATION.
3. AUTHORIZE STAFF COUNSEL TO GIVE THE REQUISITE NOTICES OF SAID APPROVAL TO THE CITY OF CARLSBAD AND THE EXECUTIVE OFFICER OF THE SAN DIEGO LAFCO.

EXHIBIT "A"

LAND DESCRIPTION

W 2400.153

All that portion of Sections 22, 26, 27, 28, 33, 34, and 35, Township 12 South, Range 4 West, San Bernardino Meridian and that portion of Fractional Section 2, Township 13 South, Range 4 West, San Bernardino Meridian and that portion of the Rancho Las Encinitas, according to map thereof No. 848, in the County of San Diego, State of California, together with any and all tidelands and submerged lands in Batiquitos Lagoon, lying within the following described parcels:

PARCEL 1

BEGINNING at a point on the north line of said Section 27, said point bears South $86^{\circ} 58' 31''$ East, 1318.43 from the northwest corner of said Section 27; thence

1. Along the west line of the south half of the southwest quarter of the southeast quarter of the southwest quarter of said Section 22 North $0^{\circ} 15' 36''$ East, 329.72 feet to the northwest corner thereof; thence
2. Along the north line of said south half South $86^{\circ} 58' 32''$ East, 658.50 feet to the northeast corner of said south half; thence
3. Along the east line of said south half South $0^{\circ} 06' 33''$ West, 329.77 feet to the northeast corner of the west half of the northeast quarter of the northwest quarter of said Section 27, thence
4. Along the east line of said west half South $0^{\circ} 06' 42''$ West, 1340.39 feet to the southeast corner thereof; thence
5. Along the south line of said west half North $87^{\circ} 29' 53''$ West, 662.70 feet to the southwest corner thereof; thence
6. Along the west line of said west half North $0^{\circ} 15' 53''$ East, 1346.26 feet to the point of beginning.

PARCEL 2

BEGINNING at a point on the north line of said Section 27, said point bears South $86^{\circ} 58' 31''$ East, 3296.57 feet from the northwest corner of said section; thence

1. Along said north line South $86^{\circ} 58' 31''$ East, 659.38 feet to the northeast corner of the east half of the northwest quarter of the northeast quarter of said Section 27; thence
2. Along the east line of said east half South $0^{\circ} 21' 20''$ East, 1322.82 feet to the southeast corner thereof; thence
3. Along the south line of said east half North $87^{\circ} 29' 53''$ West, 662.70 feet to the southwest corner thereof; thence

4. Along the west line of said east half North $0^{\circ} 11' 55''$ West, 1328.66 feet to the point of beginning.

PARCEL 3

BEGINNING at the southwest corner of the south half of the south half of the southwest quarter of the northwest quarter of said Section 26; thence

1. Along the west line of said south half North $0^{\circ} 42' 22''$ West, 327.88 feet to the northwest corner thereof; thence
2. Along the north line of said south half South $89^{\circ} 19' 08''$ East, 1335.39 feet to the northeast corner thereof; thence
3. Along the east line of said south half South $0^{\circ} 22' 57''$ East, 328.82 feet to the southeast corner thereof; thence
4. Along the east-west centerline of said Section 26 North $89^{\circ} 16' 37''$ West, 1333.56 feet to the point of beginning.

PARCEL 4

BEGINNING at the northwest corner of said Section 34; thence

1. Along the north line of said Section 34 South $89^{\circ} 59' 43''$ East, 5386.26 feet to the northwest corner of said Section 35; thence
2. Along the west line of said Section 35 South $0^{\circ} 31' 44''$ West, 659.94 feet to the southwest corner of the north half of the northwest quarter of the northwest quarter of said Section 35; thence
3. Along the south line of said north half South $88^{\circ} 42' 58''$ East, 1317.85 feet to the southeast corner of said north half; thence
4. Leaving said southeast corner along the southerly prolongation of the east line of said north half South $0^{\circ} 30' 35''$ West, 537.86 feet to the southwest corner of Fractional Lot 2 in Section 35 as shown on Record of Survey No. 6269, filed in the Office of the County Recorder of said county on September 25, 1963; thence
5. Along the south boundary of said Fractional Lot 2 North $60^{\circ} 41' 36''$ East, 607.87 feet; thence
6. South $82^{\circ} 19' 35''$ East, to and along the south boundary of Fractional Lot 3 of said Section 35, 1141.58 feet to the westerly right-of-way line of County of San Diego Road Survey No. 1800-1, on file in the Office of the County Engineer of said county; thence
7. South $70^{\circ} 00' 32''$ East, 105.00 feet to the easterly line of said Road Survey No. 1800-1; thence
8. Along the easterly line of said Road Survey No. 1800-1 the following courses, South $19^{\circ} 59' 28''$ West, 349.13 feet to the beginning of a tangent 1440.00 foot radius curve concave southeasterly; thence

9. Southeasterly, southerly and southeasterly along the arc of said curve through a central angle of $28^{\circ} 45' 41''$ a distance of 722.85 feet; thence
10. Tangent to said curve South $8^{\circ} 46' 13''$ East, 609.36 feet; thence
11. South $2^{\circ} 32' 23''$ West, 76.49 feet; thence
12. South $8^{\circ} 45' 13''$ East, 303.93 feet to the beginning of a tangent 3355.00 foot radius curve concave northeasterly ; thence
13. Southeasterly along the arc of said curve through a central angle of $8^{\circ} 14' 18''$, a distance of 482.40 feet to the easterly prolongation of the southerly right-of-way line of County of San Diego Road Survey No. 1796.65, on file in the Office of the County Engineer of said county, a radial line to said point bears South $72^{\circ} 59' 29''$ West; thence
14. Leaving said easterly right-of-way line of Road Survey No. 1800-1 along said easterly prolongation and the southerly right-of-way line of said Road Survey No. 1796-65 South $84^{\circ} 47' 00''$ West 738.02 feet to the beginning of a tangent 1530.00 foot radius curve concave northeasterly; thence
15. Continuing along said southerly right-of-way line southwesterly, westerly and northwesterly along the arc of said curve through a central angle of $34^{\circ} 11' 13''$ a distance of 912.91 feet; thence
16. Continuing along said southerly right-of-way line the following courses, tangent to said last mentioned curve North $61^{\circ} 01' 47''$ West, 1297.68 feet to the beginning of a tangent 1670.00 foot radius curve concave southwesterly; thence
17. Northwesterly, westerly and southeasterly along the arc of said curve through a central angle of $40^{\circ} 22' 25''$ a distance of 1176.77 feet; thence
18. Tangent to said curve South $78^{\circ} 35' 48''$ West, 600.34 feet to the east line of Lot 7 of said Section 34; thence
19. Along said east line South $0^{\circ} 12' 53''$ West, 12.25 feet; thence
20. South $78^{\circ} 35' 48''$ West, 267.76 feet to the beginning of a tangent 1442.00 foot radius curve concave northerly; thence
21. Southwesterly and westerly along the arc of said curve through a central angle of $12^{\circ} 35' 05''$ a distance of 316.73 feet; thence
22. Tangent to said curve North $88^{\circ} 49' 07''$ West, 92.28 feet; thence
23. North $01^{\circ} 10' 53''$ East, 12.00 feet; thence
24. North $88^{\circ} 49' 07''$ West, 1351.29 feet to the beginning of a tangent 1370.00 foot radius curve concave southeasterly; thence
25. Westerly and southwesterly along the arc of said curve through a central angle of $18^{\circ} 11' 59''$ a distance of 435.17 feet; thence
26. Tangent to said curve South $72^{\circ} 58' 54''$ West, 418.15 feet to the beginning of a tangent 1370.00 foot radius curve concave southeasterly; thence
27. Southwesterly along the arc of said curve through a central angle of $15^{\circ} 13' 25''$ a distance of 364.01 feet; thence

28. Tangent to said curve South $57^{\circ} 45' 29''$ West, 407.28 feet to the beginning of a tangent 4880.00 foot radius curve concave northwesterly; thence
29. Southwesterly along the arc of said curve through a central angle of $03^{\circ} 30' 37''$ a distance of 298.98 feet; thence
30. Tangent to said curve South $61^{\circ} 16' 06''$ West, 27.18 feet to the northeasterly boundary of State of California Route XI-SD-5 as shown on Miscellaneous Survey No. 637, on file in the Office of the County Engineer of said county; thence
31. Leaving the southerly right-of-way line of said Road Survey No. 1796-65 along the northeasterly boundary of said State of California land North $28^{\circ} 43' 54''$ West, 120.01 feet; thence
32. Continuing along said northeasterly boundary north $68^{\circ} 34' 58''$ West, 439.99 feet; thence
33. North $46^{\circ} 56' 05''$ West, 695.63 feet; thence
34. North $33^{\circ} 08' 55''$ West, 257.99 feet to the southerly boundary of land of the State of California as described in deed recorded July 13, 1978; thence
35. Along the boundary of said State land South $89^{\circ} 16' 04''$ East, 928.77 feet to the southeast corner of said State land; thence
36. Continuing along the boundary of said State land North $0^{\circ} 43' 39''$ West, 954.80 feet; thence
37. Continuing along said boundary North $73^{\circ} 02' 27''$ West, 748.90 feet; thence
38. Continuing along said boundary North $32^{\circ} 11' 16''$ West, 588.60 feet; thence
39. Continuing along said boundary North $89^{\circ} 13' 52''$ West, 779.29 feet to the northeasterly boundary of said State of California Route XI-SD-5; thence
40. Along said northeasterly boundary North $25^{\circ} 29' 19''$ West, 262.45 feet to the northerly boundary of Fractional Lot 12 of said Section 33 as shown on said Miscellaneous Survey No. 637; thence
41. Leaving said northeasterly boundary along said northerly boundary of Fractional Lot 12 North $33^{\circ} 08' 06''$ East, 234.43 feet; thence
42. Continuing along the northeasterly boundary of said Fractional Lot 12 South $69^{\circ} 03' 23''$ East, 454.42 feet to the west line of Fractional Lot 2 of said Section 33 as shown on the aforesaid Record of Survey No. 6269; thence
43. Along said west line North $00^{\circ} 45' 59''$ West, 787.58 feet to the southwest corner of the southeast quarter of the southeast quarter of said Section 28; thence
44. Along the west line of said quarter-quarter North $00^{\circ} 30' 53''$ East, 1357.80 feet to the southerly boundary of Carlsbad Tract No. 73-39, Unit No. 3, according the map thereof No. 8453, filed in the Office of the County Recorder of said county on December 29, 1976; thence

45. Along said southerly boundary South $89^{\circ} 08' 37''$ East, 1358.09 feet to the east line of said Section 28; thence

45. Leaving said southerly boundary along said east line South $00^{\circ} 34' 20''$ West, 1356.72 to the point of beginning.

EXCEPTING from the above described parcel of land that portion thereof lying within the right-of-way lines of County of San Diego Road Survey No. 1796-65 (La Costa Avenue), on file in the Office of the County Engineer of said county, west of the north-south centerline of the above mentioned Section 35.

PARCEL 5

BEGINNING at the northwest corner of said Section 2, Township 13 South, Range 4 West, San Bernardino Meridian; thence

1. Along the north line of said Section 2 to the south quarter corner of said Section 35, Township 12 South, Range 4 West, San Bernardino Meridian South $89^{\circ} 32' 42''$ East, 955.84 feet; thence

2. Leaving the north line of said Section 2 along the north-south centerline of said Section 35 North $00^{\circ} 31' 40''$ East, 1715.37 feet to the southerly right-of-way line of the aforementioned Road Survey No. 1796.65 (60.00 feet wide); thence

3. Leaving said north-south centerline along said southerly right-of-way line and it's easterly prolongation North $84^{\circ} 47' 00''$ East, 520.90 feet to the easterly right-of-way line of the aforementioned Road Survey No. 1800-1, said point being in the arc of a 3355.00 foot radius curve concave northeasterly, a radial line to said point bears South $72^{\circ} 59' 29''$ West; thence

4. Leaving the easterly prolongation of the southerly right-of-way line of said Road Survey No. 1796-65 along the easterly right-of-way line of said Road Survey No. 1800-1 southeasterly along the arc of said 3355.00 foot radius curve through a central angle of $7^{\circ} 26' 32''$ a distance of 435.78 feet; thence

5. Continuing along said easterly right-of-way line tangent to said curve South $24^{\circ} 27' 03''$ East, 990.19 feet to the beginning of a tangent 3030.00 foot curve concave southwesterly; thence

6. Southeasterly along the arc of said curve through a central angle of $15^{\circ} 35' 50''$ a distance of 824.84 feet; thence

7. Tangent to said curve South $08^{\circ} 51' 13''$ East, 288.44 feet to the beginning of a tangent 1970.00 foot radius curve concave northeasterly; thence

8. Southeasterly along the arc of said curve through a central angle of $27^{\circ} 24' 12''$ a distance of 942.21 feet; thence

9. Tangent to said curve South $36^{\circ} 15' 25''$ East, 293.26 feet to the beginning of a tangent 2045.00 foot radius curve concave southwesterly; thence

10. Southeasterly along the arc of said curve through a central angle of $32^{\circ} 29' 51''$ a distance of 1159.90 feet; thence

CALE' IR P. OR	316
MINUTE PAGE	2012

11. Tangent to said curve South $03^{\circ} 45' 34''$ East, 974.11 feet; thence
12. Leaving the easterly right-of-way line of said Road Survey No. 1800-1, South $86^{\circ} 14' 26''$ West, 124.49 feet; thence
13. South $88^{\circ} 15' 33''$ West, 1762.91 feet to the east line of the northwest quarter of the southwest quarter of said Section 2; thence
14. Along said east line south $03^{\circ} 41' 07''$ East, 431.00 feet to the southeast corner of said quarter-quarter; thence
15. Along the south line of said quarter-quarter South $89^{\circ} 31' 52''$ West, 1251.95 feet to the west line of said Section 2; thence
16. Along said west line North $05^{\circ} 07' 43''$ West, 1320.27 feet to the west quarter corner of said Section 2; thence
17. Continuing along said west line North $01^{\circ} 47' 38''$ West, 2960.65 feet to the point of beginning.

PARCEL 6

BEGINNING at the most northerly corner of Lot 10 in said Section 33 also being the southeasterly corner of Lot 20 in said Section 33; thence

1. Along the southeasterly line of said Lot 20 South $70^{\circ} 27' 46''$ West, 102.60 feet to the northeasterly right-of-way line of California State Highway XI-SD-2B (Coast Highway); thence
2. Along said northeasterly right-of-way line North $40^{\circ} 37' 14''$ West 280.22 feet to the beginning of a tangent 2320.00 foot radius curve concave northeasterly; thence
3. Continuing along said northeasterly right-of-way line northwesterly along the arc of said curve through a central angle of $23^{\circ} 45' 10''$ a distance of 961.79 feet; thence
4. Continuing along said northeasterly right-of-way line tangent to said curve North $16^{\circ} 52' 04''$ West, 334.00 feet to the southwesterly corner of land described in deed to W.D. Cannon recorded July 6, 1955 in Book 5705, Page 53, Official Records; thence
5. Leaving said right-of-way line along the southerly boundary of said Cannon's land the following courses, South $73^{\circ} 55' 04''$ East, 244.87 feet; thence
6. North $72^{\circ} 30' 56''$ East 195.12 feet; thence
7. North $46^{\circ} 42' 56''$ East, 204.03 feet to the southwesterly right-of-way line of the Atchison, Topeka and Santa Fe Railway Company "Coast Line" (200.00 feet wide); thence
8. Leaving said Cannon land North $04^{\circ} 20' 40''$ East, 581.38 feet to the northeasterly right-of-way line of said railway company's "Coast Line" said point being in the arc of an 11,659.20 foot radius curve concave southwesterly, a radial line to said point bears North $72^{\circ} 58' 17''$ East, thence

9. Leaving said northeasterly right-of-way line South $89^{\circ} 19' 07''$ East through the most southerly corner of Lot 5 in said Section 33 a distance of 1519.40 to the westerly line of Lot 15; thence
10. Leaving said westerly line North $51^{\circ} 41' 43''$ East, 649.80 to the south-westerly right-of-way line of California State Highway X1-SD-5 as shown on Miscellaneous Survey No. 637 on file in the Office of the County Engineer of said county; thence
11. Leaving said southwesterly right-of-way line North $15^{\circ} 20' 43''$ East, 1015.95 feet to the intersection of the northwesterly line of Lot 12 of Section 33 with the northeasterly right-of-way line of said Highway X1-SD-5 as shown on said Miscellaneous Survey No. 637; thence
12. Along said northeasterly right-of-way line South $25^{\circ} 29' 19''$ East, 262.45 feet; thence
13. Leaving said northeasterly right-of-way line South $89^{\circ} 13' 52''$ East, 779.29 feet; thence
14. South $32^{\circ} 11' 16''$ East, 588.60 feet; thence
15. South $73^{\circ} 02' 27''$ East, 748.90 feet to the east line of said Section 33; thence
16. Along said east line South $00^{\circ} 43' 39''$ East, 954.80 to the east quarter corner of said Section 33; thence
17. Along the east-west centerline of said Section 33 North $89^{\circ} 16' 04''$ West, 928.77 feet to said northeasterly right-of-way line of said State Highway X1-SD-5; thence
18. South $67^{\circ} 04' 50''$ West, 631.32 feet to the southwesterly right-of-way line of said State Highway said point being at the southeasterly terminus of that certain course shown as North $12^{\circ} 12' 17''$ West, 159.18 feet on said Miscellaneous Survey No. 637 and in the southwesterly line of Lot 18 of said Section 33; thence
19. Along the boundary of said Lot 18 and the boundary of Lot 19 of said Section 33 the following courses North $34^{\circ} 48' 40''$ West, 166.97 feet; thence
20. South $73^{\circ} 11' 20''$ West, 331.65 feet; thence
21. South $62^{\circ} 11' 20''$ West, 530.64 feet; thence
22. South $36^{\circ} 41' 00''$ West, 729.63 feet; thence
23. South $32^{\circ} 11' 20''$ West, 331.65 feet; thence
24. South $88^{\circ} 41' 00''$ West, 728.72 feet to the intersection of said southerly line of Lot 19 with the northeasterly right-of-way line of said railroad right-of-way (200.00 feet wide); thence

25. Continuing along said southerly line of Lot 19 South 70° 27' 46" West,
325.34 feet to the point of beginning.

END OF DESCRIPTION.

REVIEWED JULY 27, 1984 BY BOUNDARY AND TITLE UNIT.

CALENDAR PAGE	319
MINUTE PAGE	2015

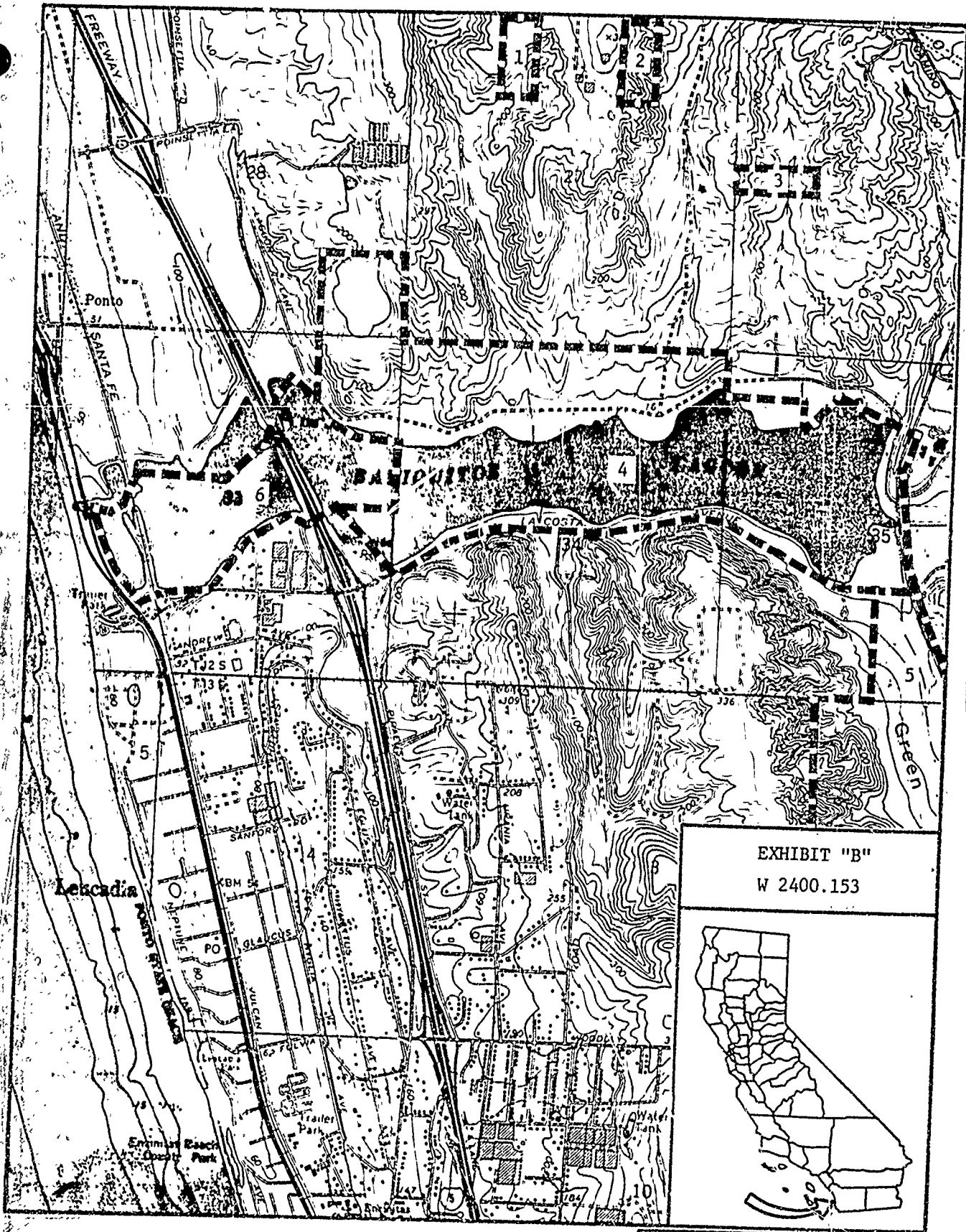
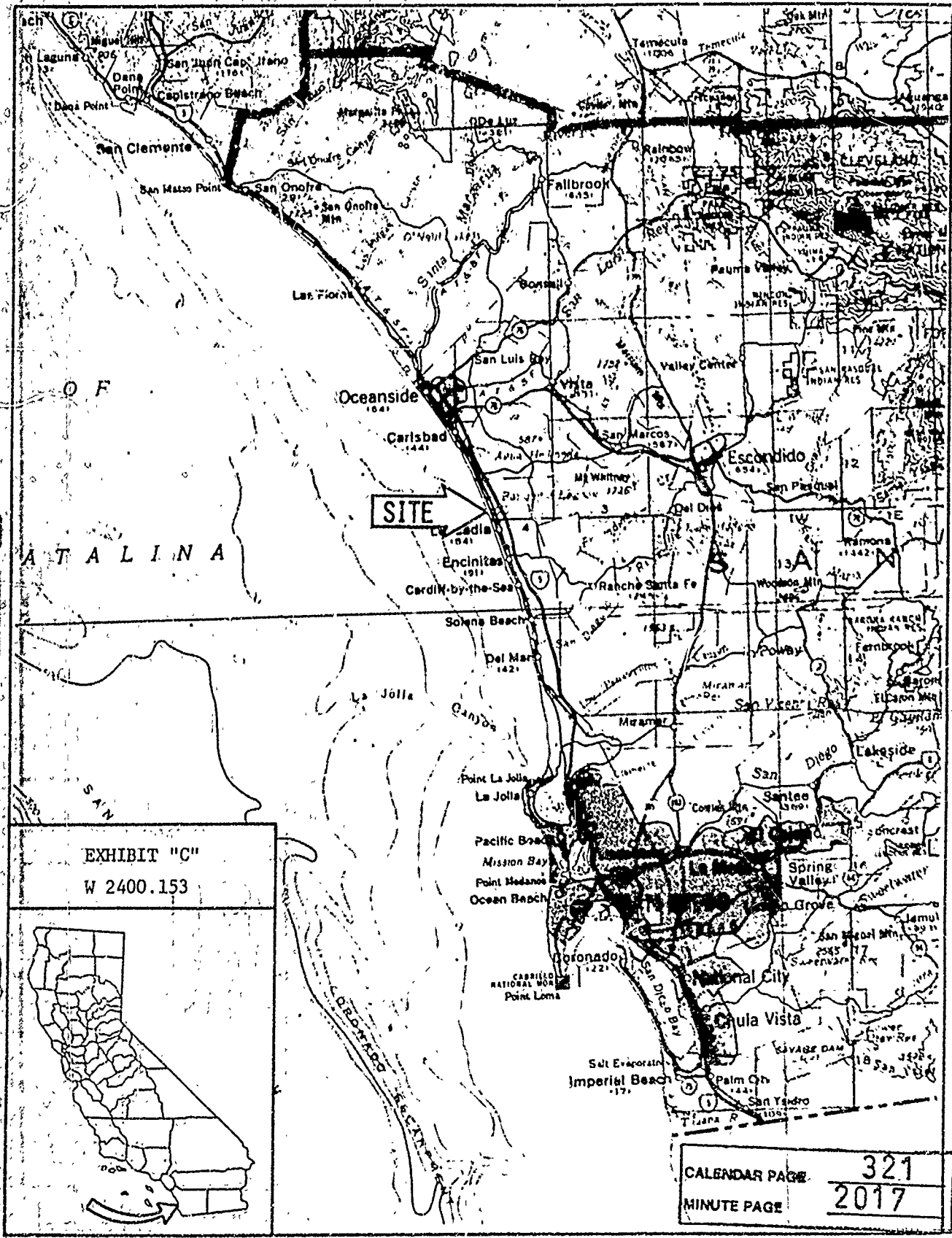


EXHIBIT "B"
W 2400.153



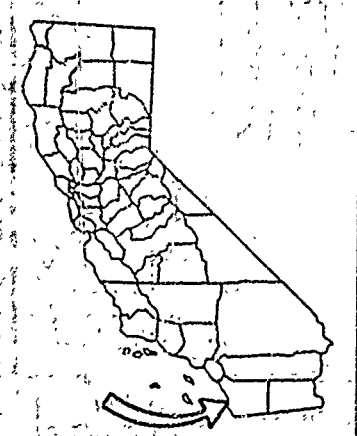
CALENDAR PAGE	320
MINUTE PAGE	201C



OF
SANTA LINA



EXHIBIT "C"
W 2400.153



CALENDAR PAGE 321
MINUTE PAGE 2017