

MINUTE ITEM

This Calendar Item No. C05
was approved as Minute Item
No. 5 by the State Lands
Commission by a vote of 3
to 0 at its 1/23/84
meeting.

CALENDAR ITEM

C 0 5 4

1/23/84
W 23071
Louie
PRC 6549

GENERAL PERMIT - PUBLIC AGENCY USE

APPLICANT: California Department of Transportation
1120 "N" Street
Sacramento, California 95814
Attention: Fran McWalters
Division of Right-of-Way

AREA, TYPE LAND AND LOCATION:
A 0.124-acre parcel of sovereign land in
the Carmel River, State Route 1, Monterey
County.

LAND USE: Continued maintenance of existing bridge
serving State Route 1.

TERMS OF PROPOSED PERMIT:
Continuous use from August 19, 1982.

CONSIDERATION: As set forth by Section 101.5, Streets
and Highways Code.

BASIS FOR CONSIDERATION:
Chapter 1052, Statutes of 1969.

APPLICANT STATUS:
Applicant is owner of upland.

STATUTORY AND OTHER REFERENCES:
A. P.R.C.: Div. 6, Parts 1 and 2; Div. 13.
B. Cal. Adm. Code: Title 2, Div. 13;
Title 14, Div. 6.
C. Streets and Highways Code: Section 101.5.

A 28 27

S 17

-1-

CALENDAR PAGE	20
MINUTE PAGE	26

CALENDAR ITEM NO. C 0 5 (CONTD)

AB 884: 10/19/84.

OTHER PERTINENT INFORMATION:

1. The annual rental value of the site is estimated to be \$100.
2. This project is exempt from CEQA pursuant to 2 Cal. Adm. Code, Div. 3, Sec. 2905, Class 1, because it is an existing facility.
3. This project is situated on land identified as possessing environmental values in that the State Lands Commission stated all waterways under the Commission's jurisdiction have environmental significance. Staff finds this project to be compatible with Commission policy.

EXHIBITS: A. Right-of-Way Map.
B. Location Map.

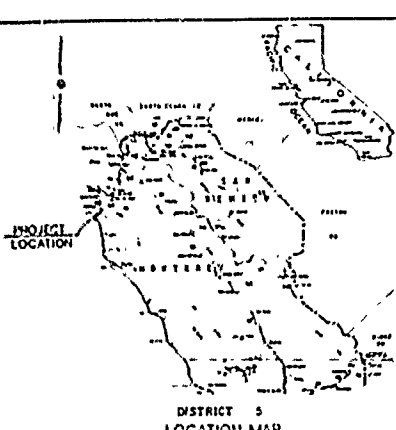
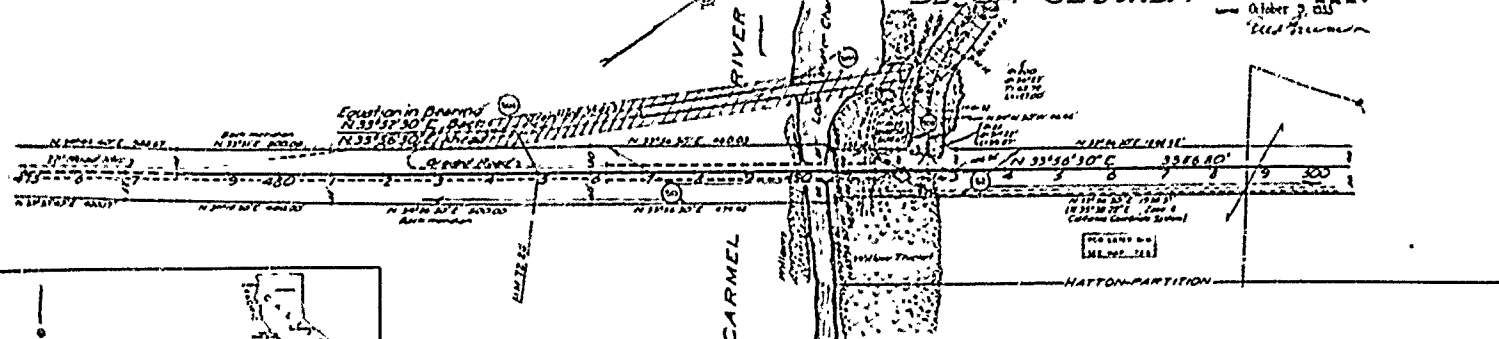
IT IS RECOMMENDED THAT THE COMMISSION:

1. FIND THAT THIS ACTIVITY IS EXEMPT FROM THE REQUIREMENTS OF THE CALIFORNIA ENVIRONMENTAL QUALITY ACT PURSUANT TO 14 CAL. ADM. CODE 15061 UNDER THE PROVISIONS OF 21084 P.R.C., 2 CAL. ADM. CCDE 2905(a).
2. FIND THAT THIS ACTIVITY IS SITUATED ON LAND IDENTIFIED AS POSSESSING ENVIRONMENTAL VALUES IN THAT THE STATE LANDS COMMISSION FOUND ALL WATERWAYS UNDER THE COMMISSION'S JURISDICTION HAVE ENVIRONMENTAL SIGNIFICANCE, BUT THAT THIS ACTIVITY IS COMPATIBLE WITH THAT FINDING AS IT APPLIES TO THE SUBJECT LAND.
3. AUTHORIZE ISSUANCE TO CALIFORNIA DEPARTMENT OF TRANSPORTATION, PURSUANT TO SECTION 101.5 OF THE STREETS AND HIGHWAYS CODE, OF A PUBLIC AGENCY PERMIT FOR A CONTINUOUS PERIOD FROM AUGUST 19, 1982; AND APPROVAL OF AN APPROPRIATE PLAT AUTHORIZING THE MAINTENANCE OF AN EXISTING BRIDGE SERVING STATE ROUTE 1 CROSSING THE CARMEL RIVER, AS SHOWN ON EXHIBIT "A" ATTACHED AND BY REFERENCE MADE A PART HEREOF.

RANCHO SAN JOSE Y SUR CHIQUITO

RANCHO CANADA DE LA SEGUNDA

October 3, 1901
E. J. ...



ENGINEER'S STATEMENT
This map was prepared by me or under my direction to describe an application for State Lands made pursuant to Section 124.5 of the State and Highway Code.

E. J. ...
REGISTERED CIVIL ENGINEER NO. 1170

STATE OF CALIFORNIA
STATE LANDS DIVISION

This map is hereby approved and filed for record with the Division of State Lands pursuant to the provisions of Section 124.5 of the State and Highway Code. The surveyed lands under the jurisdiction of the State Lands Commission as they may be within the right of way lines shown upon this map are hereby reserved for highway purposes.

APPROVED: _____
STATE LANDS COMMISSION

Deputy Chief, Division of Land Management and Conservation

CALIFORNIA PAGE 28

NO.	DATE	DESCRIPTION OF RIGHTS	ACQUISITION	BY WHOM	REMARKS

NO.	GRANTOR	GRANTEE	INSTRUMENT	DATE	RECORD		REMARKS
					BOOK	PAGE	
1	LA Oros	State of California	Contract	1-28-32	73-32	391-04-110	
2	Walter P. Avey et al State of California	Original Grantors County of Monterey	Deed	2-20-33	18-31	361-08-119	
3			Deed	4-11-34	42-34	42-34	
4			Deed	11-21-34	42-34	42-34	

<p>LEGEND</p> <p>----- Access Easement</p> <p>----- Access Easement Acquired to L.P. of Agency</p> <p>----- Reserved Access Easement</p>	<p>STATE OF CALIFORNIA BUSINESS AND TRANSPORTATION AGENCY DEPARTMENT OF TRANSPORTATION DISTRICT 5 SAN LUIS OBISPO</p>
	<p>RIGHT OF WAY MAP</p>
	<p>05-Mon-01</p>
	<p>SHMB []</p>
<p>EXP AUTH - 05-</p>	

EXHIBIT "A"

W 23071

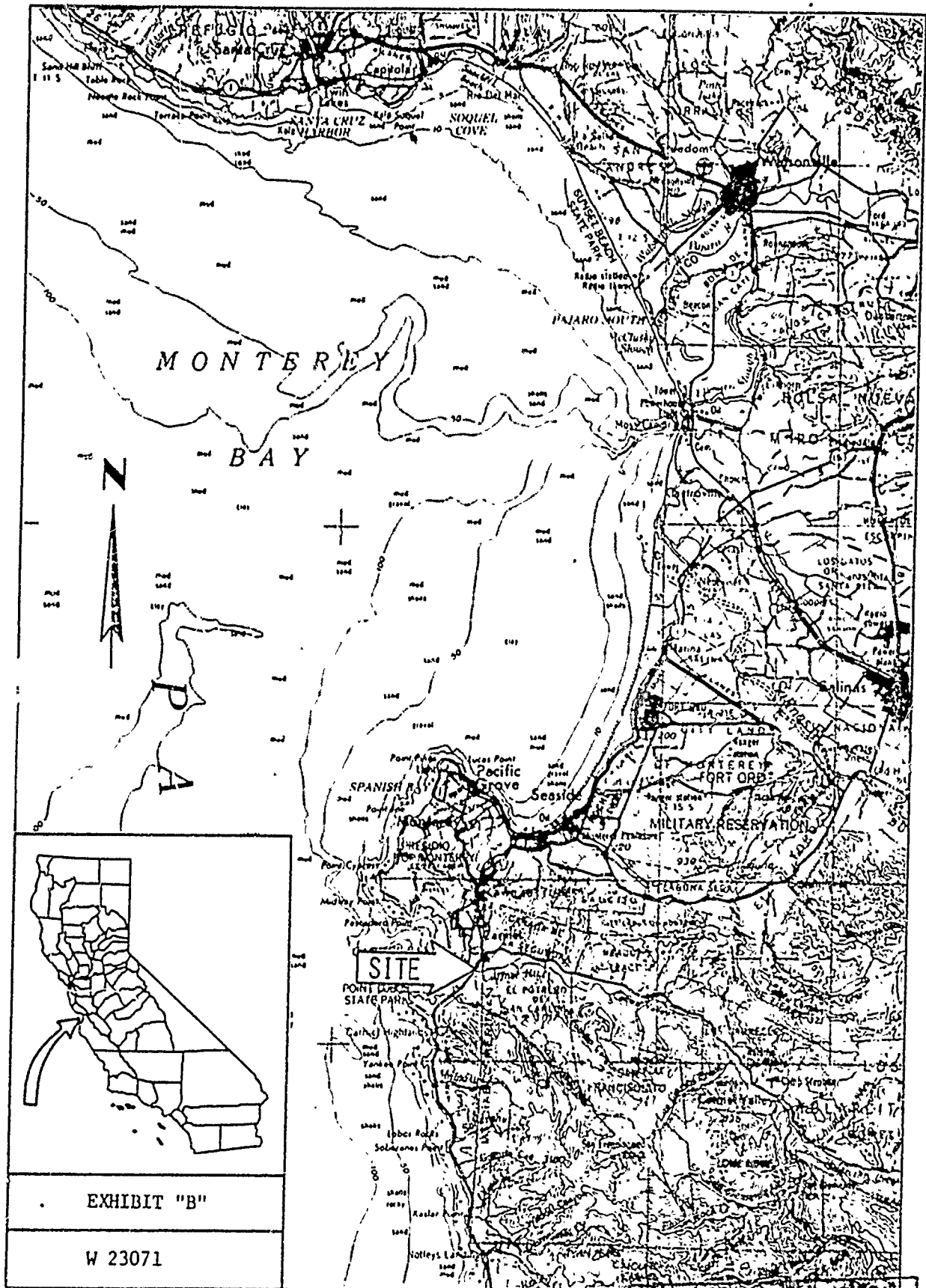


EXHIBIT "B"

W 23071

CALENDAR PAGE 29

MAP SHEET PAGE 29