

MINUTE ITEM

This Calendar Item No. C25
was approved as Minute Item
25 by the State Lands
Commission by a vote of 7
to 0 at its 6/23/83
meeting.

CALENDAR ITEM

C 2 5 1

6/23/83
W 23134 PRC 6446
Graber/
Gonzalez

DREDGING PERMIT

APPLICANT: Southwest Marine
Box 13308
San Diego, California 92113

AREA, TYPE LAND AND LOCATION:
State-owned submerged lands on the bed
of San Diego Bay at the Southwest Marine
Shipyard facility in the City of San Diego,
San Diego County, California.

LAND USE: Dredge a total of 410,000 cubic yards of
material with 184,000 cubic yards of material
to be removed from lands under State juris-
diction to deepen the shipyard area to
allow for deeper draft vessels and larger
drydocks. Spoils are to be deposited at
the E.P.A. authorized disposal site L.A.
5 located at 30° 36' 50" N and 117° 20'
40" W in the Pacific Ocean.

TERMS OF PROPOSED PERMIT:

Initial Period: One year from Commission
action.

A 74

S 39

CALENDAR ITEM NO C 25 (CONTD)

CONSIDERATION: A royalty of \$0.15 per cubic yard for spoils placed at E.P.A. site L.A. 5 and a royalty of \$0.25 per cubic yard for spoils placed on private property or sold for commercial benefit.

BASIS FOR CONSIDERATION:
P.R.C., Section 6303.

PREREQUISITE TERMS, FEES AND EXPENSES:
Filing and extractive development fees have been received.

STATUTORY AND OTHER REFERENCES:
A. P.R.C. 6303, 6370, 21065.
B. Cal. Adm Code: Title 2, Sections 2951, 2954, Title 14, Section 15000 et seq.

AB 884: 2/25/84.

OTHER PERTINENT INFORMATION:

1. This project is situated on State land identified as possessing significant environmental values pursuant to P.R.C. 6370.1 and is classified in use category class "C" which authorizes Multiple Use. Staff has coordinated this project with those agencies and organizations who nominated the site as containing significant environmental values. They have found this project to be compatible with their nomination.
2. An EIR (SCH 82112405) was prepared by the Port of San Diego and certified by the San Diego Board of Supervisors on April 19, 1983, in compliance with the requirements of CEQA and State CEQA Guidelines. A Notice of Determination has been received.

EXHIBITS: A. Site Map.
B. Location Map.

CALENDAR FILE	138
IN FILE PAGE	1262

IT IS RECOMMENDED THAT THE COMMISSION:

1. CERTIFY THAT AN EIR (SCH 82112405) FOR THIS PROJECT WAS PREPARED BY THE PORT OF SAN DIEGO AND CERTIFIED BY THE SAN DIEGO BOARD OF SUPERVISORS ON APRIL 19, 1983, IN COMPLIANCE WITH THE REQUIREMENTS OF CEQA AND THAT THE COMMISSION HAS REVIEWED AND CONSIDERED THE INFORMATION CONTAINED THEREIN PRIOR TO APPROVAL OF THE PROJECT.
2. FIND THAT CHANGES OR ALTERATIONS HAVE BEEN REQUIRED IN OR INCORPORATED INTO THE PROPOSED PROJECT WHICH MITIGATE OR AVOID THE SIGNIFICANT ENVIRONMENTAL EFFECTS THEREOF AS IDENTIFIED IN THE COMPLETED EIR.
3. FIND THAT GRANTING OF THE PERMIT WILL HAVE NO SIGNIFICANT EFFECT UPON ENVIRONMENTAL CHARACTERISTICS IDENTIFIED PURSUANT TO SECTION 6370.1 OF THE P.R.C.
4. AUTHORIZE THE STAFF OF THE STATE LANDS COMMISSION TO ISSUE TO SOUTHWEST MARINE, THE DREDGING PERMIT ON FILE IN THE OFFICES OF THE COMMISSION; SAID PERMIT SHALL BE ISSUED IN CONSIDERATION OF A \$0.15 ROYALTY TO BE CHARGED PER CUBIC YARD FOR SPOILS PLACED IN THE E.P.A. APPROVED DISPOSAL SITE L.A. 5 AND A \$0.25 PER CUBIC YARD ROYALTY FOR SPOILS PLACED ON PRIVATE PROPERTY OR SOLD FOR COMMERCIAL BENEFIT; SAID PERMIT SHALL BE FOR A PERIOD OF ONE YEAR FROM DATE OF COMMISSION ACTION AND SHALL ALLOW THE DREDGING OF 184,000 CUBIC YARDS OF MINERALS, OTHER THAN OIL, GAS AND GEOTHERMAL FROM AN AREA OF SUBMERGED LANDS AT THE SOUTHWEST MARINE SHIPYARD IN SAN DIEGO BAY, SAN DIEGO COUNTY, CALIFORNIA; SAID AREA IS SHOWN IN EXHIBIT "A" AND "B" ATTACHED HERETO AND BY THIS REFERENCE MADE A PART HEREOF; THE MATERIAL DREDGED SHALL BE DEPOSITED IN A DISPOSAL SITE APPROVED BY ALL APPLICABLE REGULATORY AGENCIES. THE COMPLETE PERMIT IS CONTAINED IN FILE W 23134 LOCATED IN THE COMMISSION OFFICES.

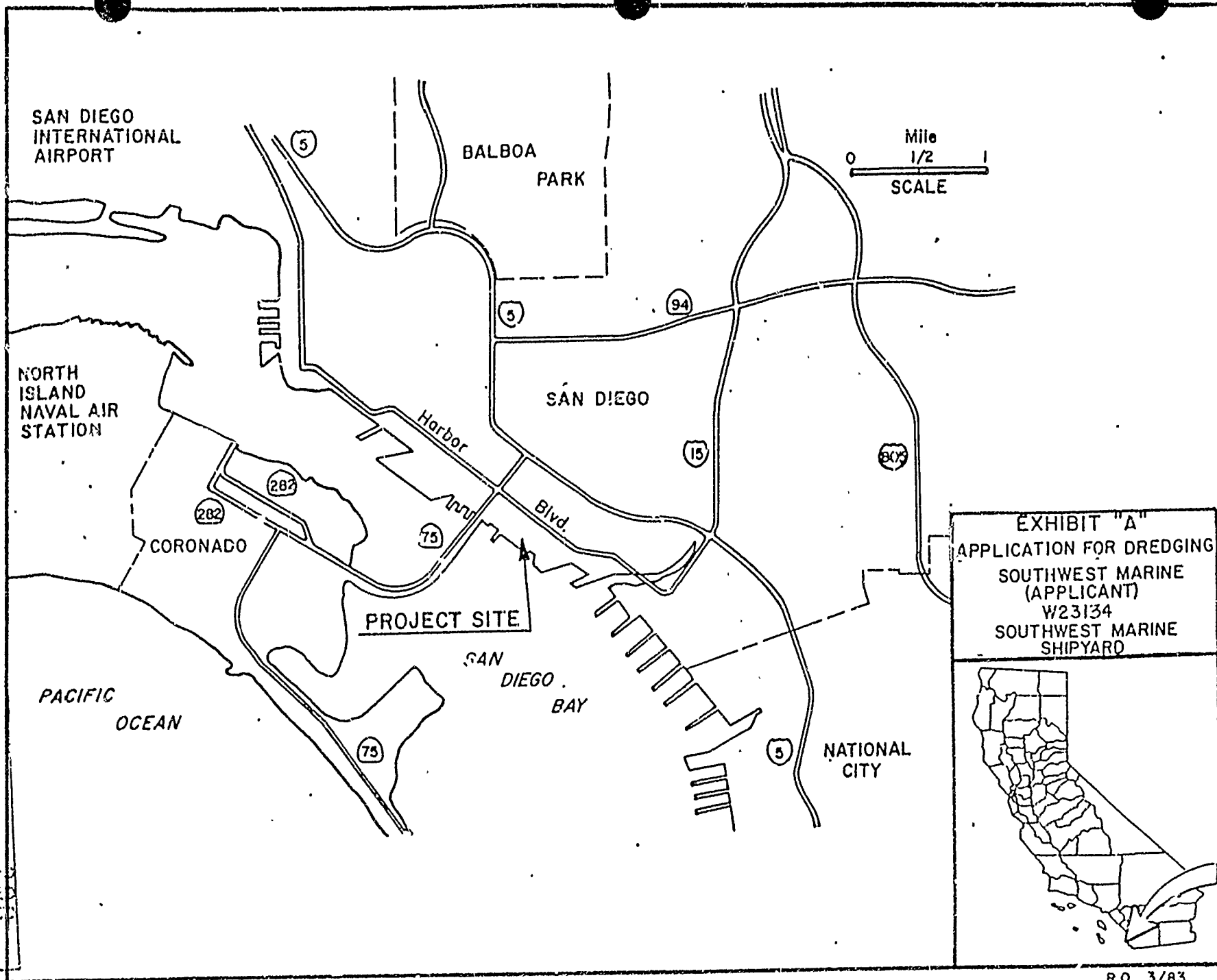


EXHIBIT "A"
 APPLICATION FOR DREDGING
 SOUTHWEST MARINE
 (APPLICANT)
 W23134
 SOUTHWEST MARINE
 SHIPYARD



SALENDAR PAGE
 1254

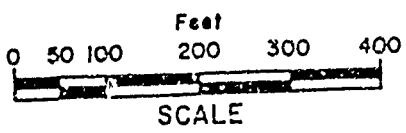
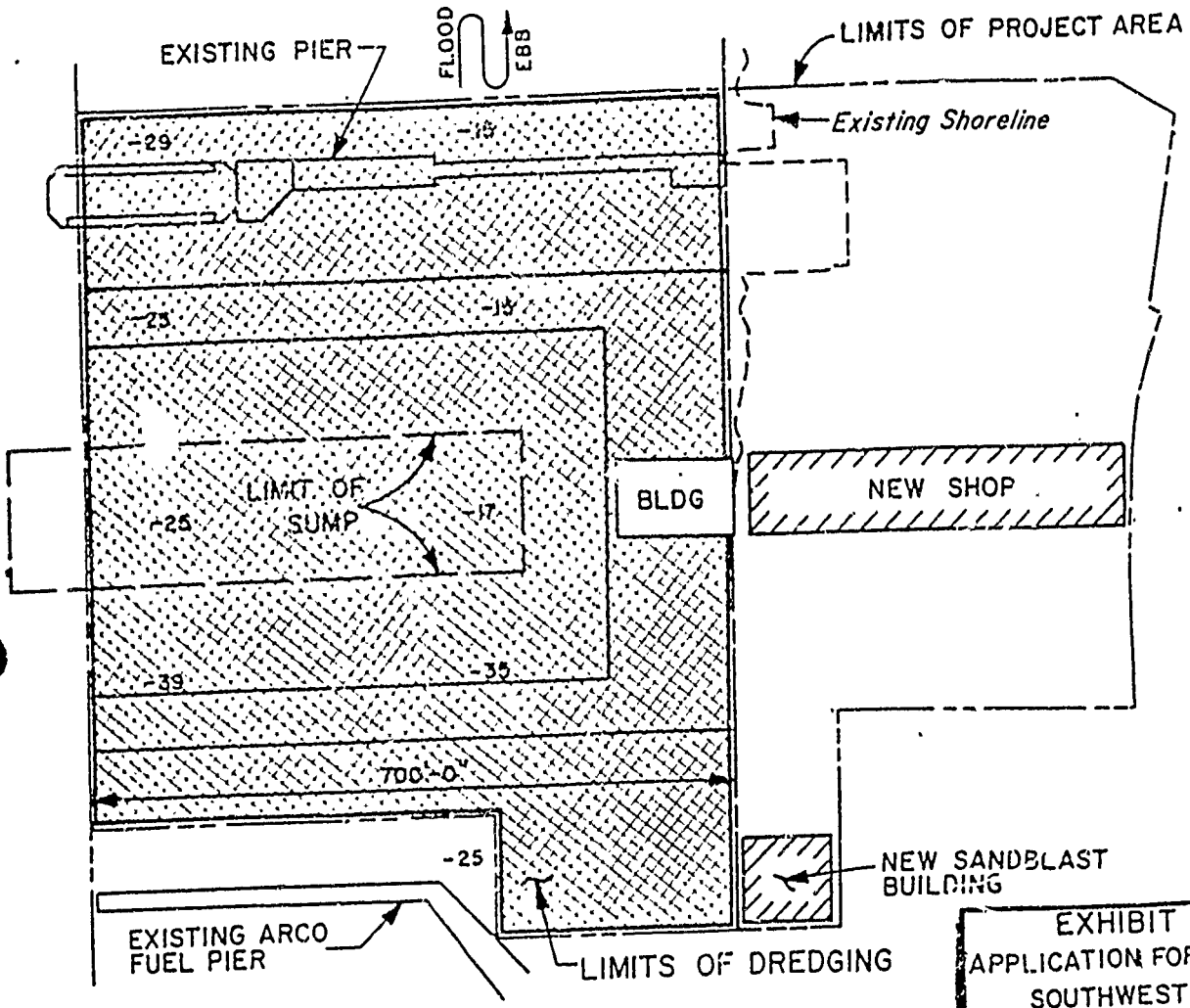


EXHIBIT "B"
APPLICATION FOR DREDGING
SOUTHWEST MARINE
(APPLICANT)
W23134
SOUTHWEST MARINE
SHIPYARD



NO. 4/83
1265