

21  
meeting

21  
5/31/83

CALENDAR ITEM

21

5/31/83  
WP 1349  
Graber/  
Gonzalez  
PRC 6436

DREDGING PERMIT

APPLICANT: City of Petaluma  
P. O. Box 61  
Petaluma, California 94953

AREA, TYPE LAND AND LOCATION: Tide and submerged lands in a turning basin in the Petaluma River in the City of Petaluma, Sonoma County.

LAND USE: Dredge over a ten-year period up to 100,000 cubic yards of accumulated material forming a sand bar in the turning basin. Spoils to be deposited in Corps of Engineers (C.O.E.) Disposal Site S.F. 10, San Pablo Bay.

TERMS OF PROPOSED PERMIT:  
Period: For a period of ten years from June 1, 1983.

CONSIDERATION: Royalty requirements for spoils deposited in the C.O.E. Site S.F. 10 will be waived in consideration of the public benefit to improve navigation and flood control capacity. A royalty of \$0.25 per cubic yard to be charged for spoils placed on private property or sold for commercial benefit.

PREREQUISITE TERMS, FEES AND EXPENSES:  
The filing fee has been received.

A 2  
S 2

103
997

CALENDAR ITEM NO. 21 (CONTD)

STATUTORY AND OTHER REFERENCES:

- A. P.R.C. 6303, 6370, 21065, 21084.
- B. Cal. Adm. Code: Title 2, Sections 2905, 2951-2954. Title 14, Sections 15000 Et Seq.

AB 884: 11/3/83.

OTHER PERTINENT INFORMATION:

- 1. This project is exempt from CEQA under CEQA Guidelines Section 15104(g) as a maintenance dredging project.
- 2. All necessary application requirements have been fulfilled.
- 3. This project is situated on State lands identified as possessing significant environmental values pursuant to P.R.C. 6370.1, and is classified as use category Class "B", Limited Use.

APPROVALS OBTAINED

United States Army Corps of Engineers.

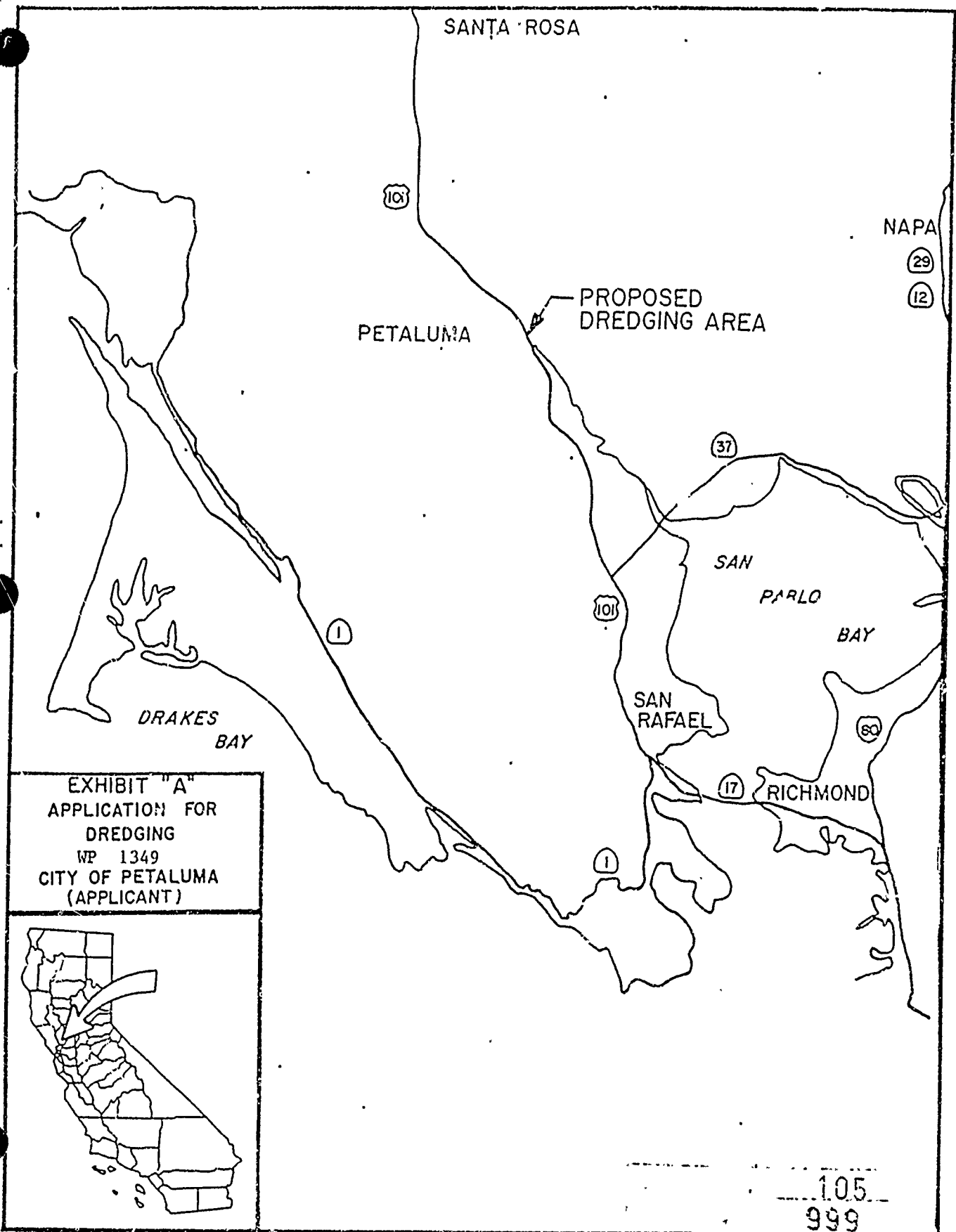
EXHIBITS:

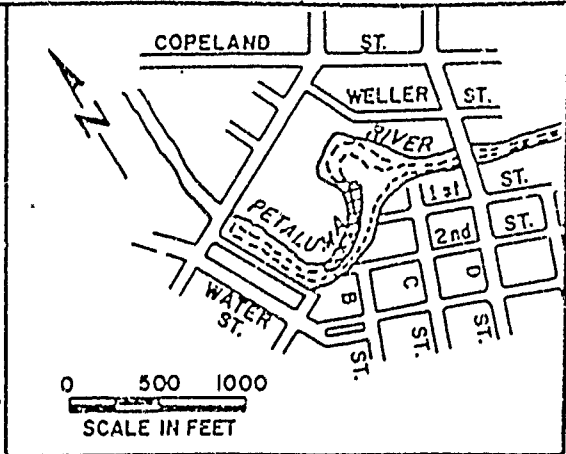
- A. Site Map.
- B. Land Description.

IT IS RECOMMENDED THAT THE COMMISSION:

- 1. DETERMINE THAT AN ENVIRONMENTAL DOCUMENT HAS NOT BEEN PREPARED FOR THIS ACTIVITY AS SUCH DOCUMENT IS NOT REQUIRED UNDER THE PROVISIONS OF P.R.C. 21084, 14 CAL. ADM. CODE 15100 ET SEQ., AND 2 CAL. ADM. CODE 2905.
- 2. FIND THAT GRANTING OF THE PERMIT WILL HAVE NO SIGNIFICANT EFFECT UPON ENVIRONMENTAL CHARACTERISTICS IDENTIFIED PURSUANT TO SECTION 6370.1 OF THE P.R.C.
- 3. AUTHORIZE ISSUANCE TO THE CITY OF PETALUMA OF A TEN-YEAR DREDGING PERMIT FROM JUNE 1, 1983. NO ROYALTY IS TO BE CHARGED FOR SPOILS DISPOSED AT THE UNITED STATES ARMY CORPS OF ENGINEERS DISPOSAL SITE S.F. 10 IN SAN PABLO BAY. A ROYALTY OF \$0.25 PER CUBIC YARD IS TO BE CHARGED FOR SPOILS PLACED ON PRIVATE PROPERTY OR SOLD FOR COMMERCIAL BENEFIT.

COPY	104
DATE	998





VICINITY  
MAP

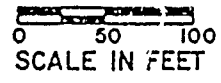
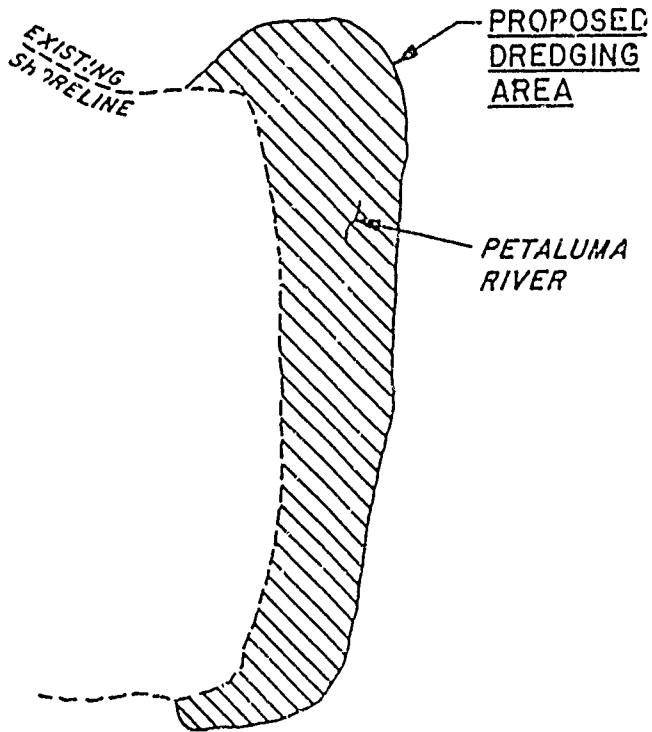


EXHIBIT "B"  
APPLICATION FOR  
DREDGING PERMIT  
WP 1349  
CITY OF PETALUMA  
(APPLICANT)



R.O. 12/82  
1005