

20

90
0
Inching

5/31/83

CALENDAR ITEM

20

5/31/83
W 22937
Graber/
Gonzalez
PRC 6435

DREDGING PERMIT

APPLICANT: Central Marin Sanitation Agency
P. O. Box 2536
San Rafael, California 94912

AREA, TYPE LAND AND LOCATION:
Tide and submerged lands adjacent to and north of Point San Quentin near the City of San Rafael, Marin County.

LAND USE: Dredge 8,400-foot trench in which to lay an 84-inch diameter sewer outfall and diffuser line. Spoils to be deposited at United States Corps of Engineers (C.O.E.) Disposal Site S.F. 11, Alcatraz.

TERMS OF PROPOSED PERMIT:
Period: For a period of one-year from June 1, 1983.

CONSIDERATION: The \$0.15 royalty will be waived for spoils placed in C.O.E. Disposal Site S.F. 11 near Alcatraz, in consideration of public benefit of improved water quality in San Francisco Bay. A royalty of \$0.25 per cubic yard to be charged for spoils placed on private property or sold for commercial benefit.

PREREQUISITE TERMS, FEES AND EXPENSES:
The filing fee has been received.

A 9
S 2

CALENDAR ITEM NO. 20 (CONTD)

STATUTORY AND OTHER REFERENCES:

- A. P.R.C. 6303, 6370, 21065.
- B. Cal. Adm. Code: Title 2, Sections 2951-2954, Title 14, Sections 15000 Et Seq.

AB 884 11/10/83.

OTHER PERTINENT INFORMATION:

- 1. A final EIR, SCH. No. 77120565, for the project, and a Negative Declaration ND 79081406, for the Altered Outfall Plan, were prepared and certified by the Central Marin Sanitation Agency dated May 26, 1982.
- 2. All necessary application requirements have been fulfilled.
- 3. This project is situated on State lands identified as possessing significant environmental value pursuant to P.R.C. 6370.1, and is classified in use category Class "C", Multiple Use.

APPROVALS OBTAINED:

United States Army Corps of Engineers;
San Francisco Bay Conservation and Development Commission; and State Water Resources Control Board.

EXHIBITS:

- A. Site Map.
- B. Land Description Map.

IT IS RECOMMENDED THAT THE COMMISSION:

- 1.A. DETERMINE THAT AN EIR HAS BEEN PREPARED AND CERTIFIED FOR THIS PROJECT BY THE CENTRAL MARIN SANITATION AGENCY IN COMPLIANCE WITH THE REQUIREMENTS OF CEQA AND THAT THE INFORMATION CONTAINED IN THE EIR HAS BEEN REVIEWED AND CONSIDERED BY THE COMMISSION PRIOR TO THE APPROVAL OF THE PROJECT.
- 1.B. CERTIFY THAT A NEGATIVE DECLARATION FOR THE ALTERED OUTFALL PLAN HAS BEEN PREPARED BY THE CENTRAL MARIN SANITATION AGENCY (ND 79081406) IN COMPLIANCE WITH THE REQUIREMENTS OF CEQA, AND THAT THE COMMISSION

CA 99
993

CALENDAR ITEM NO. 20 (CONTD)

HAS REVIEWED AND CONSIDERED THE INFORMATION CONTAINED THEREIN PRIOR TO APPROVAL OF THE PROJECT.

2. DETERMINE THAT THE PROJECT WILL NOT HAVE A SIGNIFICANT EFFECT ON THE ENVIRONMENT.
3. FIND THAT THIS ACTIVITY IS SITUATED ON LAND IDENTIFIED AS POSSESSING ENVIRONMENTAL VALUES PURSUANT TO P.R.C. 6370.1, AND THAT THIS ACTIVITY IS COMPATIBLE WITH THAT FINDING AS IT APPLIES TO THE SUBJECT LAND.
4. AUTHORIZE THE ISSUANCE TO THE CENTRAL MARIN SANITATION AGENCY OF A ONE-YEAR DREDGING PERMIT FROM JUNE 1, 1983, WITH CONSIDERATION WAIVED FOR SPOILS DISPOSED OF AT THE UNITED STATES ARMY CORPS OF ENGINEERS DISPOSAL SITE S.F. 11 NEAR ALCATRAZ ISLAND BECAUSE OF THE PUBLIC BENEFIT RESULTING FROM IMPROVED WATER QUALITY IN SAN FRANCISCO BAY; A ROYALTY OF \$0.25 PER CUBIC YARD TO BE CHARGED FOR SPOILS PLACED ON PRIVATE PROPERTY OR SOLD FOR COMMERCIAL BENEFIT.

100
994

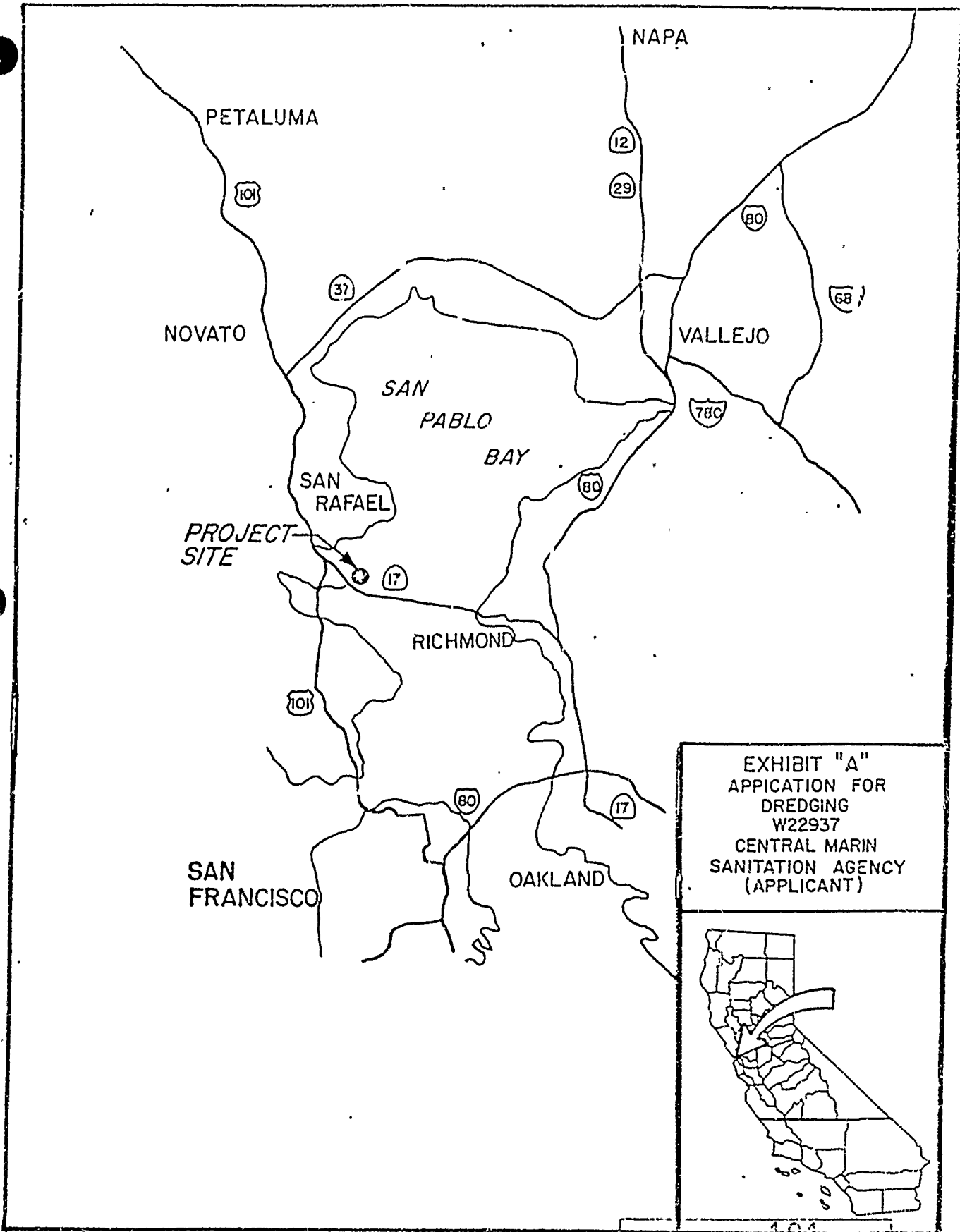
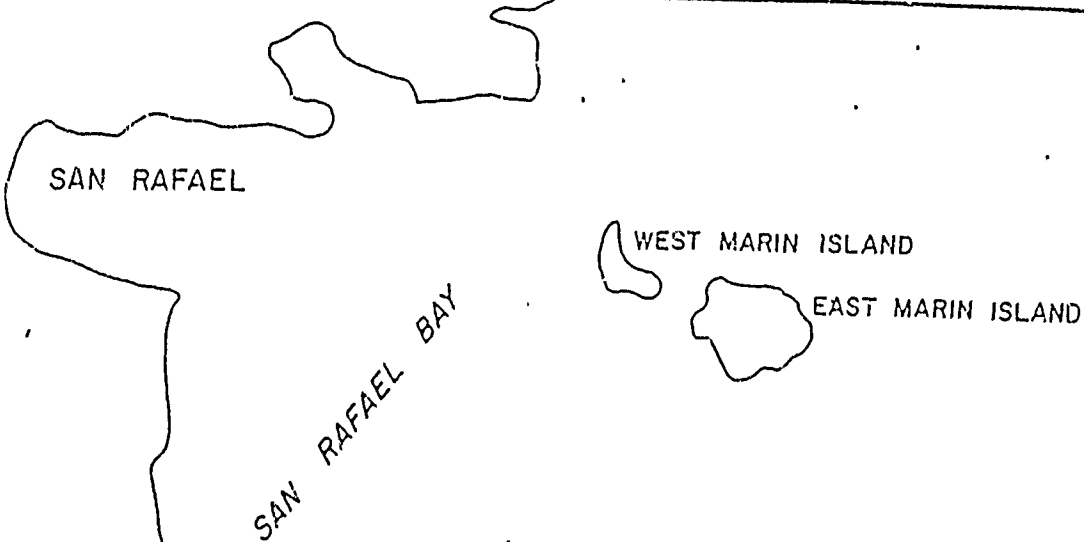


EXHIBIT "A"
 APPLICATION FOR
 DREDGING
 W22937
 CENTRAL MARIN
 SANITATION AGENCY
 (APPLICANT)



101 RD. 12/82
 995



OUTFALL PLAN

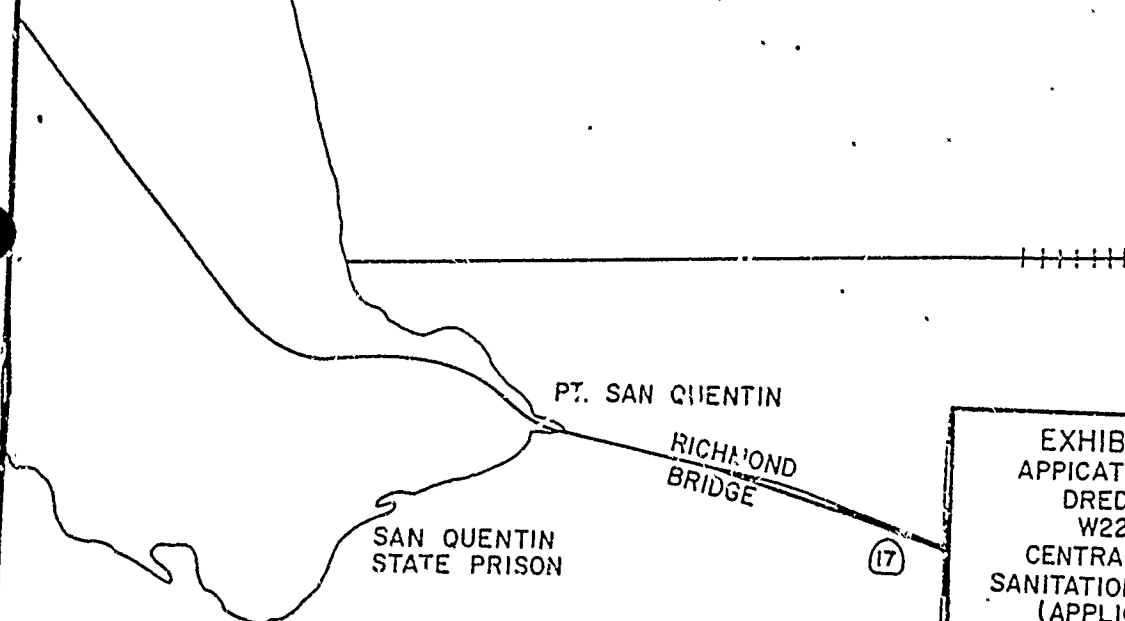
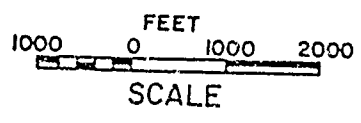


EXHIBIT "B"
APPLICATION FOR
DREDGING
W22937
CENTRAL MARIN
SANITATION AGENCY
(APPLICANT)



R.D. 12/82
102
996