

03  
7  
3  
1/31/83  
meeting.

CALENDAR ITEM

003 :

5/31/83  
W 23148  
Suetta  
PRC 6409

GENERAL PERMIT - RIGHT-OF-WAY USE

APPLICANT: Pacific Telephone and Telegraph Company  
1260 Fulton Avenue  
Sacramento, California 95825

AREA, TYPE LAND AND LOCATION:  
A 0.08-acre parcel of tide and submerged  
land in the South Fork of the Mokelumne  
River at New Hope Landing, San Joaquin  
County.

LAND USE: Right-of-way, ten feet wide, for a submarine  
telephone cable.

TERMS OF PROPOSED PERMIT:  
Special: Continuous use plus one year  
from February 1, 1983.

CONSIDERATION: Exempt by law, Section 7901, Public Utilities  
Code.

BASIS FOR CONSIDERATION:  
Pursuant to 2 Cal. Adm. Code 2003, and  
Public Utilities Code, Section 7901.

PREREQUISITE TERMS, FEES AND EXPENSES:  
Applicant is permittee of upland.  
  
Filing fee and processing costs have been  
received.

A 10

S 13

-1-

CALENDAR ITEM	09
NO. IN	902

CALENDAR ITEM NO. 603 (CONT'D)

STATUTORY AND OTHER REFERENCES:

- A. P.R.C.: Div. 6, Parts 1 and 2; Div. 13.
- B. Cal. Adm. Code: Title 2, Div. 3, Title 14, Div. 6.
- C. Public Utilities Code, Section 7901.

AE 884: 12/17/83.

OTHER PERTINENT INFORMATION:

1. The applicant proposes to place a submarine telephone cable in tide and submerged land across the South Fork of the Mokelumne River at New Hope Landing, San Joaquin County.
2. The annual rental value of the site is estimated to be \$150.
3. This project is exempt from CEQA because it is within the purview of 14 Cal. Adm. Code, Section 15103, which exempts construction of new, small facilities or structures, and Section 15104, which exempts minor alteration to land and water features.
4. The project is situated on lands identified as possessing significant environmental values pursuant to P.R.C. 6370.1 and is classified in a use category "B" which authorizes Limited Use. The project as proposed will not have a significant effect upon the identified environmental values.

APPROVALS OBTAINED:

United States Army Corps of Engineers,  
State Department of Fish and Game, Reclamation  
Districts 348 and 38.

FURTHER APPROVALS REQUIRED:

None.

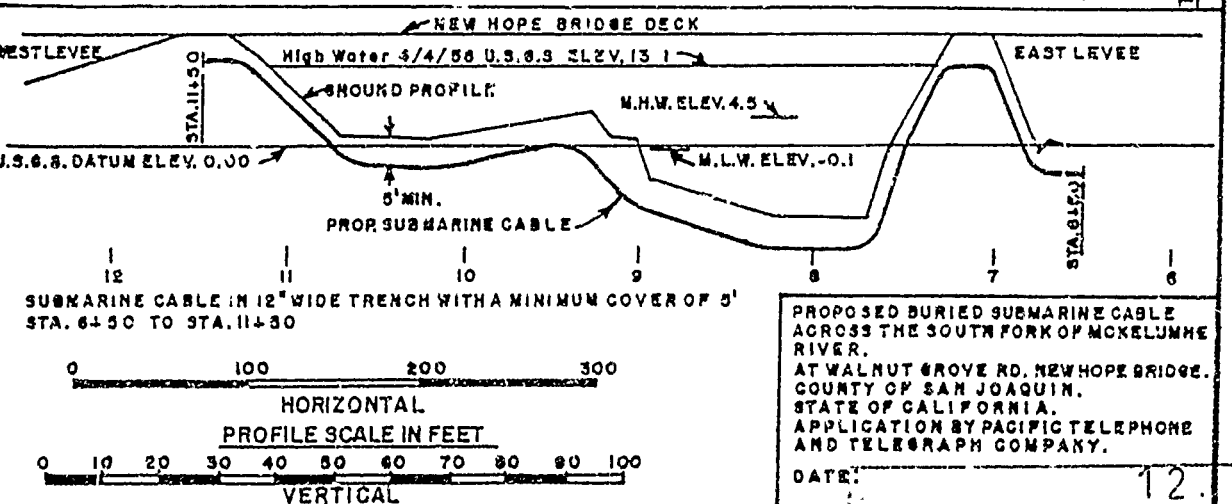
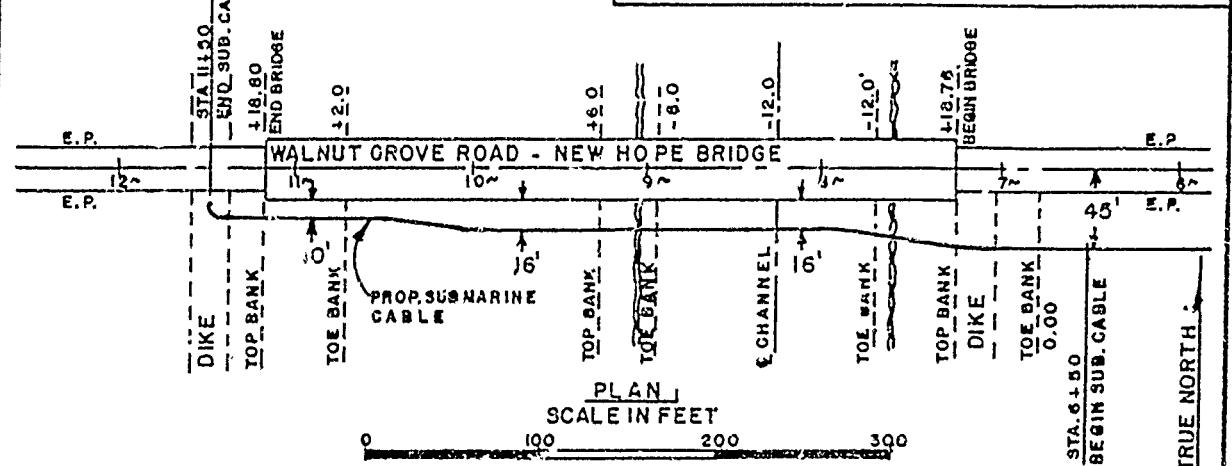
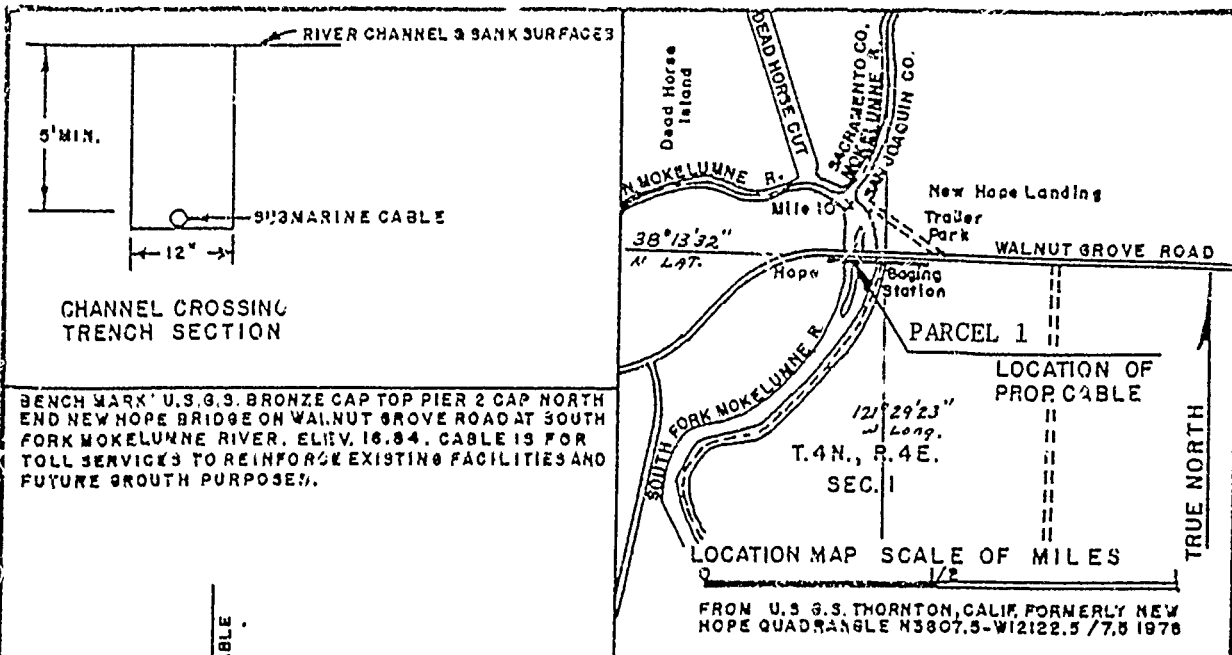
EXHIBITS:

- A. Land Description.
- B. Location Map.

CALENDAR ITEM NO. C 0 3 (CONTD).

IT IS RECOMMENDED THAT THE COMMISSION:

1. DETERMINE THAT AN ENVIRONMENTAL DOCUMENT HAS NOT BEEN PREPARED FOR THIS ACTIVITY AS SUCH DOCUMENT IS NOT REQUIRED UNDER THE PROVISIONS OF P.R.C. 21084, 14 CAL. ADM. CODE 15100 ET SEQ., AND 2 CAL. ADM. CODE 2905; AND FIND THAT THE PROJECT IS CONSISTENT WITH ITS USE CLASSIFICATION.
2. AUTHORIZE ISSUANCE TO PACIFIC TELEPHONE AND TELEGRAPH COMPANY OF A GENERAL PERMIT - RIGHT-OF-WAY USE, FROM FEBRUARY 1, 1983, FOR A PERIOD OF CONTINUOUS USE PLUS ONE YEAR, WHICH IS EXEMPT FROM CONSIDERATION PURSUANT TO SECTION 7901, PUBLIC UTILITIES CODE, FOR THE CONSTRUCTION AND MAINTENANCE OF A SUBMARINE CABLE CROSSING ON THE LAND DESCRIBED ON EXHIBIT "A" ATTACHED AND BY REFERENCE MADE A PART HEREOF.



PARCEL 1

EXHIBIT "A"  
LAND DESCRIPTION

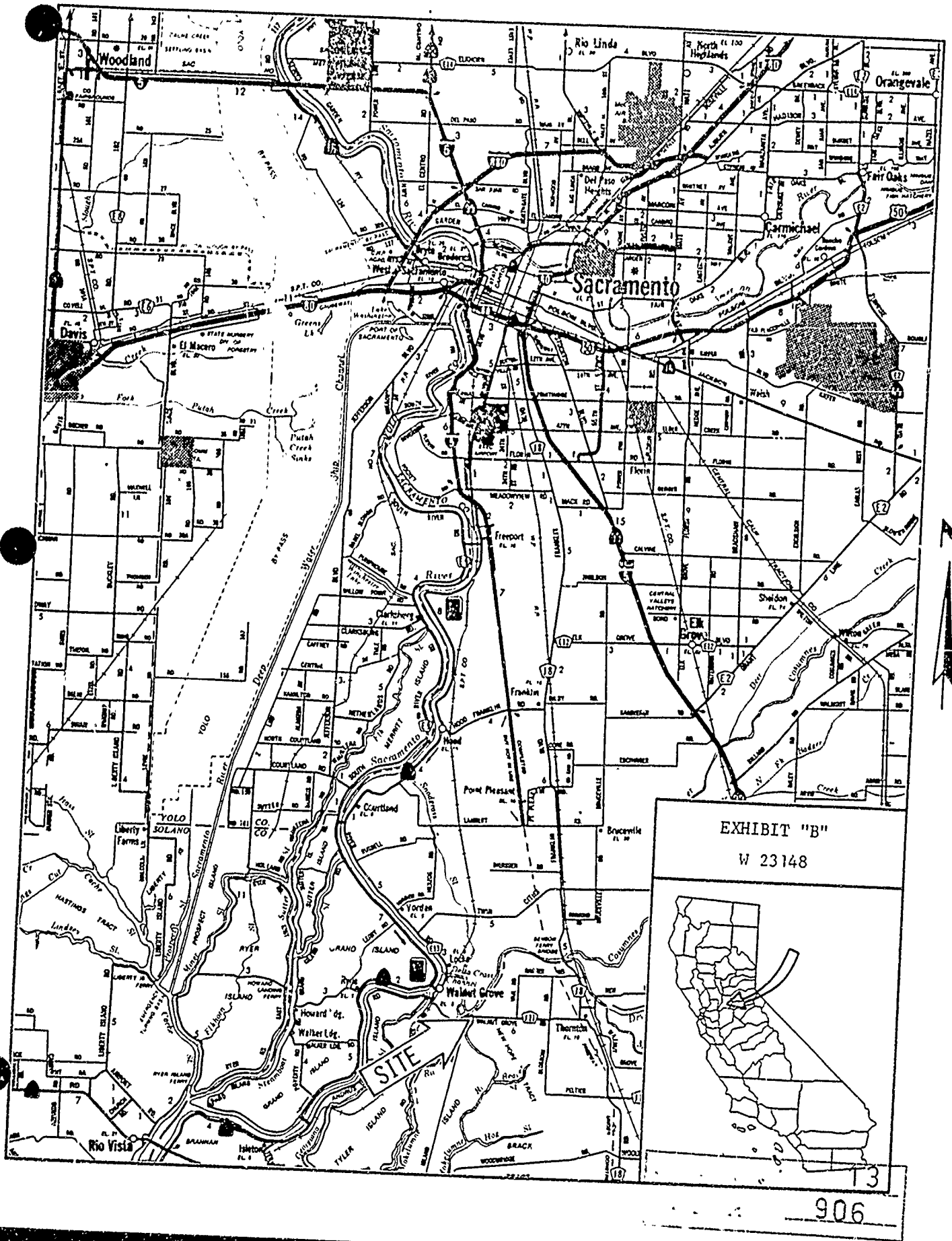


EXHIBIT "B"  
W 23148

13

906