

MINUTE ITEM

This Calendar Item No. 15

was approved as Minute Item
No. 15 by the State Lands
Commission by a vote of 3
to 0 at its 12/16/82
meeting.

CALENDAR ITEM

15

12/16/82
WP 5718 PRC 5718
Graber

DREDGING PERMIT

APPLICANT: Bureau of Electricity
Department of Public Utilities
City of Alameda
P.O. Box 2860
Alameda, California 94501

AREA, TYPE LAND AND LOCATION:
Tide and submerged lands owned by the State
with minerals reserved in the Oakland-Alameda
Estuary, Alameda County.

LAND USE: Dredge 30,000 cubic yards of sediments
to prepare a channel for a 115 kilovolt
electric cable system between the cities
of Oakland and Alameda. Excavated materials
will be removed to authorized disposal
sites, one at Alcatraz Disposal Site S.F. 11
and the other site for contaminated sediments
will be at an authorized upland disposal
site.

A royalty of \$0.15 per cubic yard will
be charged for spoils disposed of at the
C.O.E. Disposal Site (Alcatraz). A royalty
of \$0.25 per cubic yard will be charged
for spoils placed on private property or
sold commercially.

PREREQUISITE TERMS, FEES AND EXPENSES:
Filing fee has been received.

A 12

S 8

CALENDAR PAGE	90
MINUTE PAGE	3201

CALENDAR ITEM NO. 15 (CONTD)

STATUTORY AND OTHER REFERENCES:

- A. P.R.C.: Div. 6 Parts 1 and 2, Div. 13, Div. 20.
- B. Cal. Adm. Code: Title 2, Div. 13, Title 14.
- C. Cal. Adm. Code: 15102(c).

AB 884: 10/13/83.

OTHER PERTINENT INFORMATION:

1. The City of Alameda has completed an environmental assessment of the project and determined it to be categorically exempt as a negligible expansion of capacity. The City of Alameda has filed a Notice of Exemption dated October 12, 1982 with the Secretary of Resources.
2. Issuance of the permit and the resultant project will have no significant adverse effect on the environment or the environmental characteristics identified pursuant to Section 6370.1 et. seq. of the P.R.C.
3. Dredging amount is limited to 30,000 cubic yards.
4. Approval of the project will be contingent upon approval by all responsible State, Federal and local agencies.

EXHIBITS:

- A. Vicinity Map A-1. Location Map
- B. Environmental Assessment.
- C. Notice of Exemption.

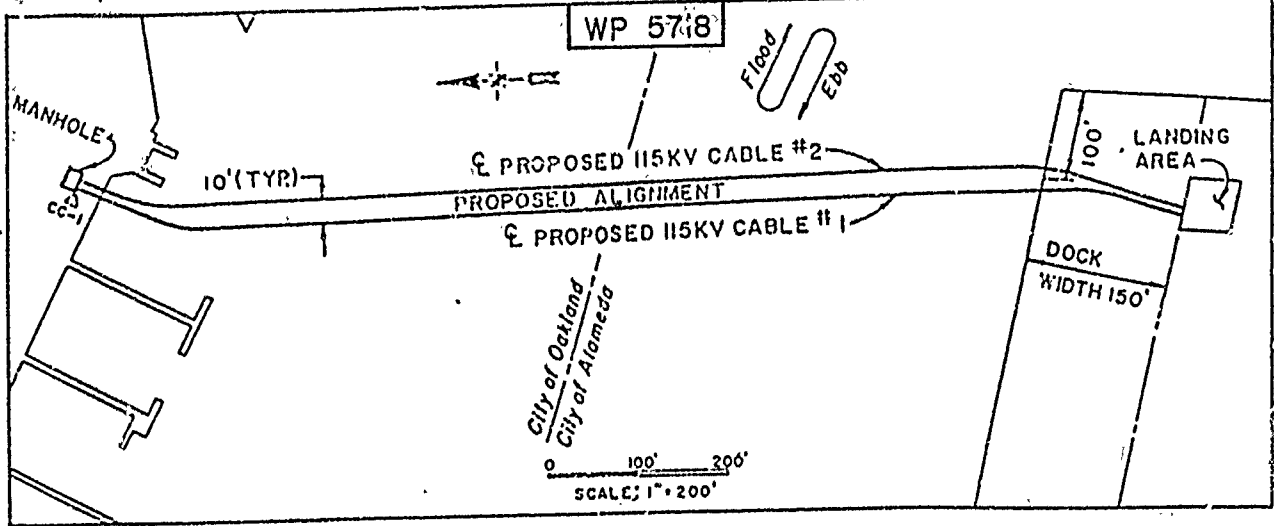
IT IS RECOMMENDED THAT THE COMMISSION:

1. DETERMINE THAT AN ENVIRONMENTAL DOCUMENT HAD NOT BEEN PREPARED FOR THIS ACTIVITY AS SUCH DOCUMENT IS NOT REQUIRED UNDER PROVISIONS OF P.R.C. 21084, 14 CAL ADM CODE 15102(c) (CATEGORICAL EXEMPTIONS).
2. AUTHORIZE THE STAFF OF THE STATE LANDS COMMISSION TO ISSUE TO THE CITY OF ALAMEDA, BUREAU OF ELECTRICITY THE DREDGING PERMIT ON FILE IN THE OFFICES OF THE COMMISSION: SAID PERMIT SHALL BE ISSUED IN CONSIDERATION OF A ROYALTY OF \$0.15 PER CUBIC YARD TO BE CHARGED

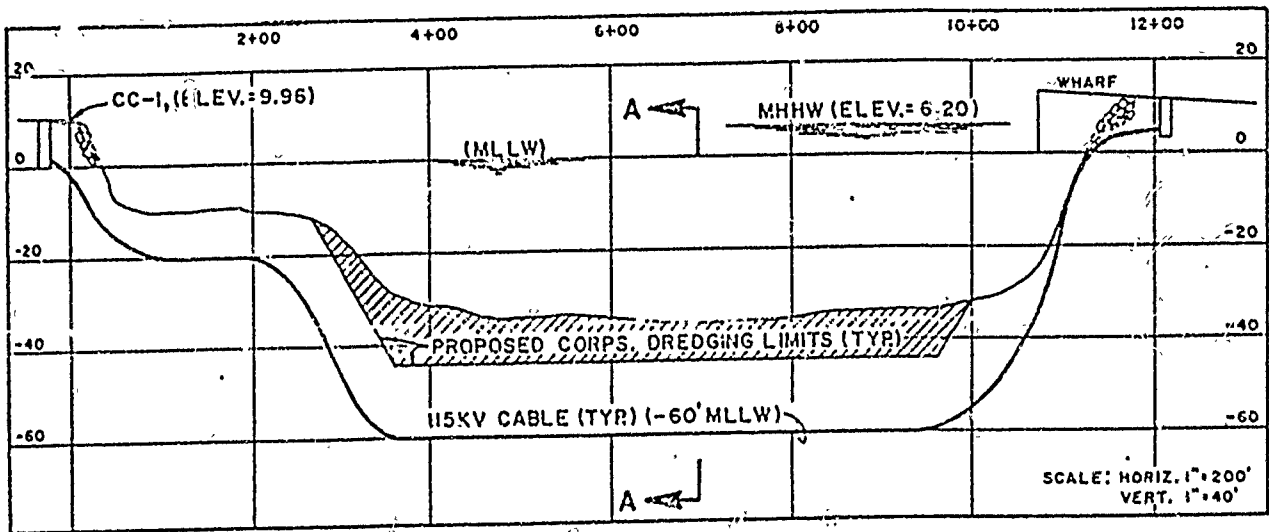
CALENDAR ITEM NO. 15 (CONTD)

FOR SPOILS DISPOSED OF IN THE CORPS OF ENGINEERS DISPOSAL SITE S.F. 11 AT ALCATRAZ AND A ROYALTY OF \$0.25 PER CUBIC YARD TO BE CHARGED FOR SPOILS PLACED ON A PRIVATELY OWNED DISPOSAL SITE OR SOLD FOR COMMERCIAL BENEFIT. SAID PERMIT SHALL BE FOR A PERIOD OF ONE YEAR BEGINNING DECEMBER 1, 1982 AND, SHALL ALLOW THE DREDGING OF A MAXIMUM OF 30,000 CUBIC YARDS OF MINERALS OTHER THAN OIL, GAS AND GEOTHERMAL FROM AN AREA OF TIDELANDS AT THE OAKLAND-ALAMEDA, ALAMEDA COUNTY, CALIFORNIA, SAID AREA IS SHOWN IN EXHIBIT "A" ATTACHED HERETO AND BY THIS REFERENCE MADE A PART HEREOF. THE MATERIAL DREDGED SHALL BE DEPOSITED IN DISPOSAL SITES APPROVED BY ALL APPLICABLE REGULATORY AGENCIES. THE COMPLETE PERMIT IS CONTAINED IN FILE PRC 5718, LOCATED IN THE COMMISSION OFFICE.

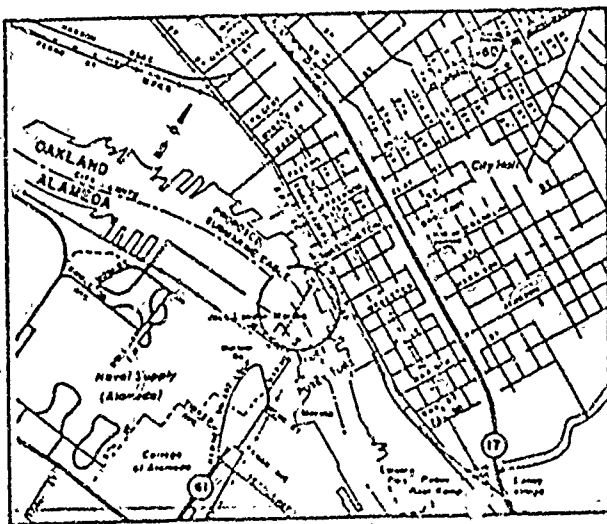
EXHIBIT "A"



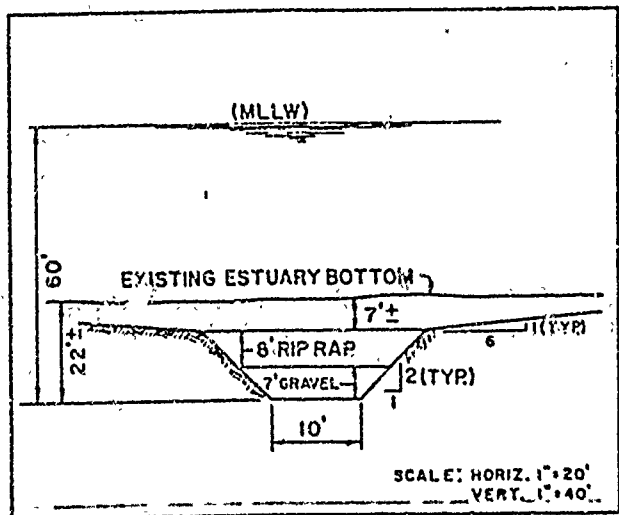
PLAN



PROFILE



VICINITY MAP
FIGURE 2



SECTION A-A

BUREAU OF ELECTRICITY
DEPARTMENT OF PUBLIC UTILITIES
CITY OF ALAMEDA, CALIFORNIA
PROPOSED SUBMARINE
CABLE LOCATION

63
REVISED 10/9/71
MINUTE PAGE

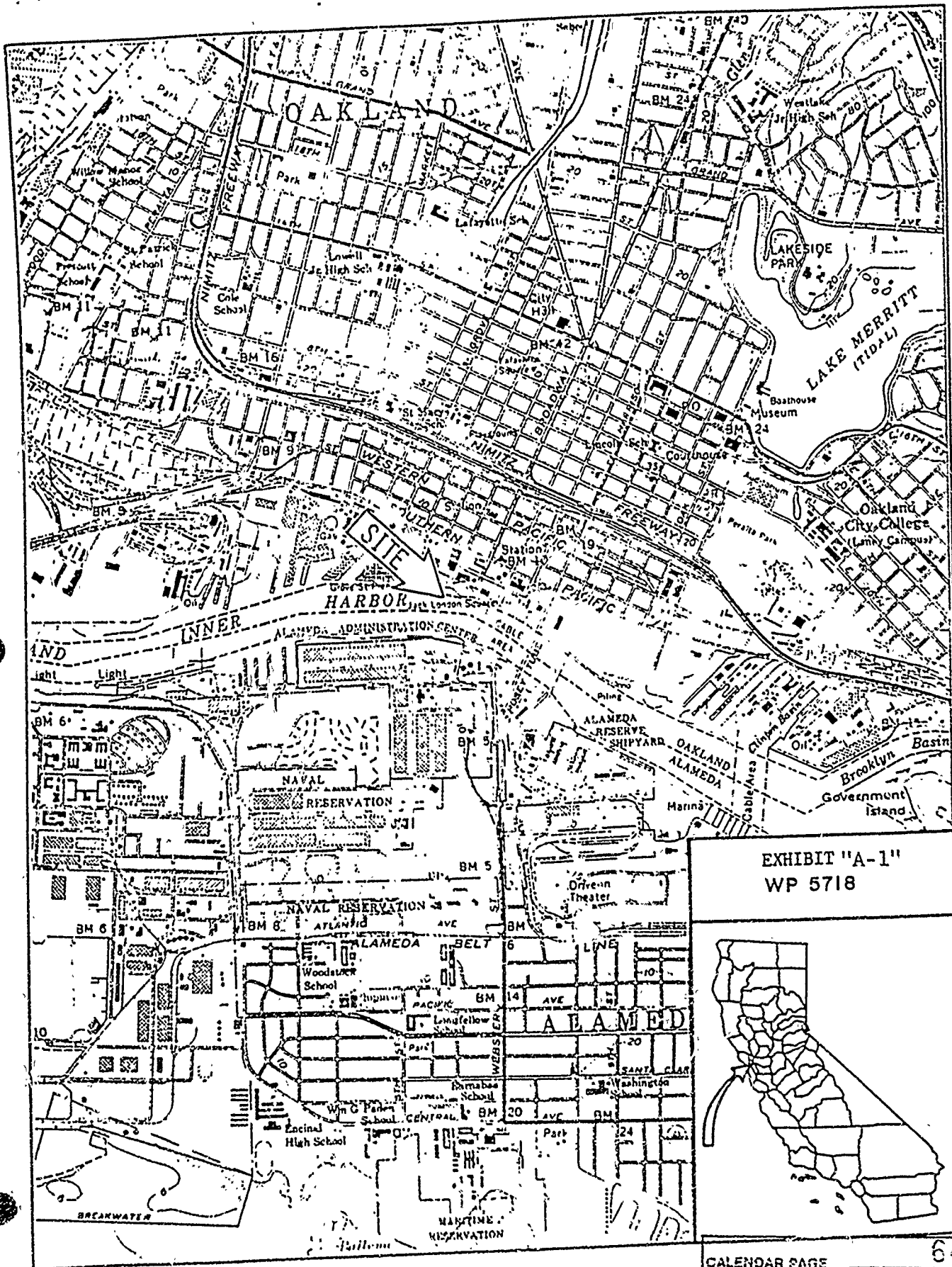


EXHIBIT "A-1"
WP 5718



CALENDAR PAGE 64
MINUTE PAGE 3205

EXHIBIT "B"

FILED

OCT 2 1982

Recording requested by
CITY OF ALAMEDA, CALIFORNIA

When recorded return to:
PLANNING DEPARTMENT
City Hall, Room 315
Alameda, CA 94501

RENE C. BAYLUS, County Clerk
By Gloria L. McAllister
GLORIA L. McALLISTER, DEPUTY

CITY OF ALAMEDA, CALIFORNIA

On October 12, 1982, the Environmental Assessment Committee considered and took the following action on the project listed below:

1. Consideration of request for an environmental assessment for the proposed replacement of existing four 12 kV cables in the Estuary from PG&E sub-station C in Oakland, to Alameda, with two 115 kV cables beginning at the foot of Washington Street in Oakland crossing underneath the Estuary to Building 14 of the Naval Supply Center in Alameda. EAC-82-7.

In accordance with CEQA, the above project is found to be categorically exempt as provided in Section 15102(c) Replacement of Existing Utility Systems involving negligible expansion of capacity.

I hereby certify that the foregoing is a true and correct copy of the action taken by the Environmental Assessment Committee on the above listed project.

Dated at Alameda, California this 18th day of August, 1982.

Diane B. Felch
Deputy City Clerk of the City of Alameda

CLERK'S CERTIFICATE OF POSTING - Section 21152
I certify that a copy of this document is on file at the office of the County Clerk at the place shown above.
This certificate is valid for one year.
OCT 12 1982

COUNTY CLERK
by Gloria L. McAllister
Deputy

CALENDAR PAGE 65
MINUTE PAGE 3206

TO: Secretary for Resources
1416 Ninth Street, Room 1311
Sacramento, California 95814

FROM: City of Alameda
City Hall
2263 Santa Clara Avenue
Alameda, CA 94501

County Clerk
County of 1225 Fallon
Oakland, CA 94612

Project Title Oakland-Alameda West Estuary Cable Crossing

Project Location—Specific Assessor Parcels 0-415-05 and 74-90-5-2-3

Project Location—City Oakland/Alameda Project Location—County Alameda

Description of Nature, Purpose, and Beneficiaries of Project

The project by the Bureau of Electricity will replace four existing 12 kV cables in the Estuary from PG&E substation C in Oakland, to Alameda, with two 115 kV cables beginning at the foot of Washington Street in Oakland crossing underneath the Estuary to Building 14 of the Naval Supply Center in Alameda. The power is needed to replace existing and other power sources serving the U. S. Naval Air Station and related facilities

Name of Public Agency Approving Project
Department of Public Utilities, Bureau of Electricity, Alameda

Name of Person or Agency Carrying Out Project
Bureau of Electricity, Alameda

Exempt Status: (Check One)

- Ministerial (Sec. 15073)
- Declared Emergency (Sec. 15071 (a))
- Emergency Project (Sec. 15071 (b) and (c,))
- Categorical Exemption. State type and section number:

Section 15102(c) Replacement of existing utility systems involving negligible expansion of capacity.

Reasons why project is exempt:

The project would replace existing 12 kV lines in the Oakland-Alameda Estuary to provide improved reliability, replace dangerously worn existing cables and to replace Naval Air Station on-board power sources.

Contact Person	Area Code	Telephone	Extension
<u>Arnold B. Jonas, Planning Director</u>	<u>(415)</u>	<u>522-4100</u>	<u>252</u>

If filed by applicant:

1. Attach certified document of exemption finding.
2. Has a notice of exemption been filed by the public agency carrying the project? Yes No

Date Received for Filing
OCT 2 1982

By Rene A. Carr, County Clerk

Arnold B. Jonas
Signature

Planning Director 86

Title attached. MINUTE PAGE 3207