

MINUTE ITEM

This Calendar Item No. C17
was approved as Minute Item
No. 17 by the State Lands
Commission by a vote of 3
to 0 at its 9/23/82
meeting.

CALENDAR ITEM

C 17

9/23/82
WP 3528
Reese
PRC 3528

TERMINATION OF PERMIT NO. 3528.9
DATED OCTOBER 19, 1966
AND APPROVAL OF A
GENERAL PERMIT - RIGHT-OF-WAY USE

APPLICANT: General Telephone Company of California
P. O. Box 176
Courtland, California 95615

AREA, TYPE LAND AND LOCATION:
A 0.07-acre parcel of tide and submerged
land in the Sacramento River. Walnut Grove,
Sacramento County.

LAND USE: Telephone communication facilities.

TERMS OF ORIGINAL PERMIT:
Initial period: Continuous Use plus one
year from August 8, 1966.

CONSIDERATION: Exempt by law, Section 7901, Public Utilities
Code.

TERMS OF PROPOSED PERMIT:
Initial period: Continuous Use plus one
year from July 1, 1982.

CONSIDERATION: Exempt by law, Section 7901, Public Utilities
Code.

PREREQUISITE TERMS, FEES AND EXPENSES:
Lessee is permittee of upland.

A 7
S 13

CALENDAR PAGE	<u>103</u>
MINUTE PAGE	<u>2315</u>

CALENDAR ITEM NO. C 17 (CONTD)

Filing fee and processing costs have been received.

STATUTORY AND OTHER REFERENCES:

- A. P.R.C.: Div. 6, Parts 1 and 2; Div. 13.
- B. Cal. Adm. Code: Title 2, Div. 3; Title 14, Div. 6.
- C. Section 7901, Public Utilities Code.

AB 884: 5/31/83.

OTHER PERTINENT INFORMATION:

1. Lessee's current permit covers a submarine cable at River Mile 26.9, Sacramento River. Lessee has proposed to install two more submarine cables at River Mile 27, Sacramento River in order to expand telephone service in the Walnut Grove area. Staff and the lessee have agreed to terminate the existing permit and issue a General Permit - Right-of-Way Use covering the two proposed crossings and the one existing crossing.
2. The annual rental value of the site is estimated to be \$100.
3. This project is exempt from CEQA because it entails placement of new equipment and a minor alteration.

Authority: 14 Cal Adm. Code, Div. 6, Sections 15103 and 15104.

4. The project is situated on lands identified as possessing significant environmental values pursuant to P.R.C. 6370.1 and is classified in a use category "B" which authorizes Limited Use. The project as proposed will not have a significant effect upon the identified environmental values.

APPROVALS REQUIRED:

The United States Army Corps of Engineers and the Reclamation Board.

CALENDAR PAGE:	104
MINUTE PAGE:	2316

CALENDAR ITEM NO. C 17 (CONTD).

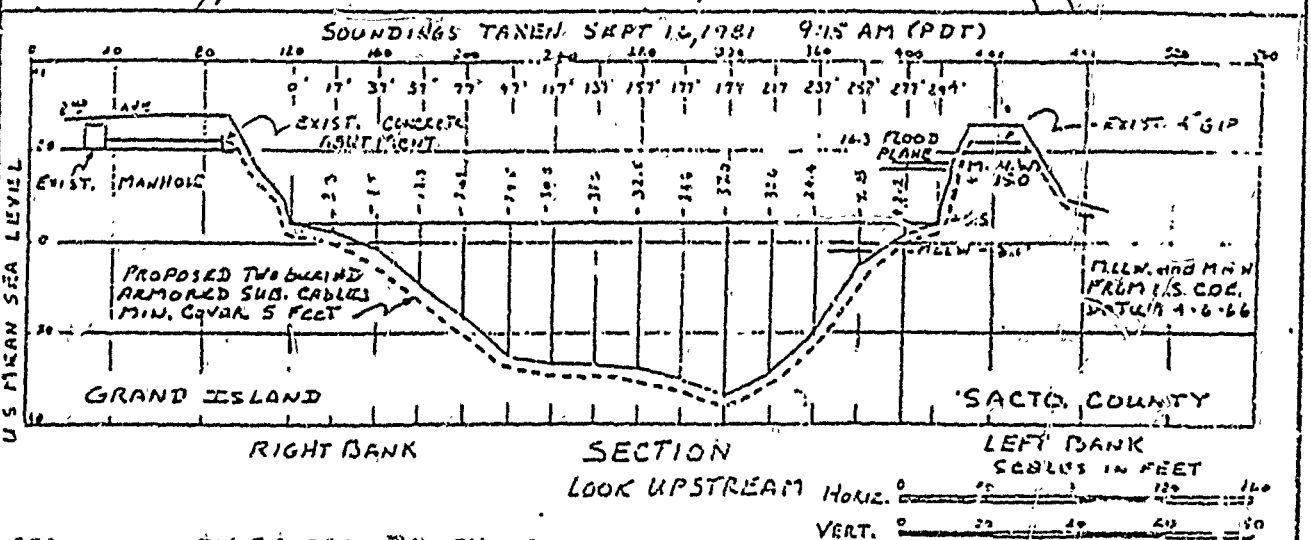
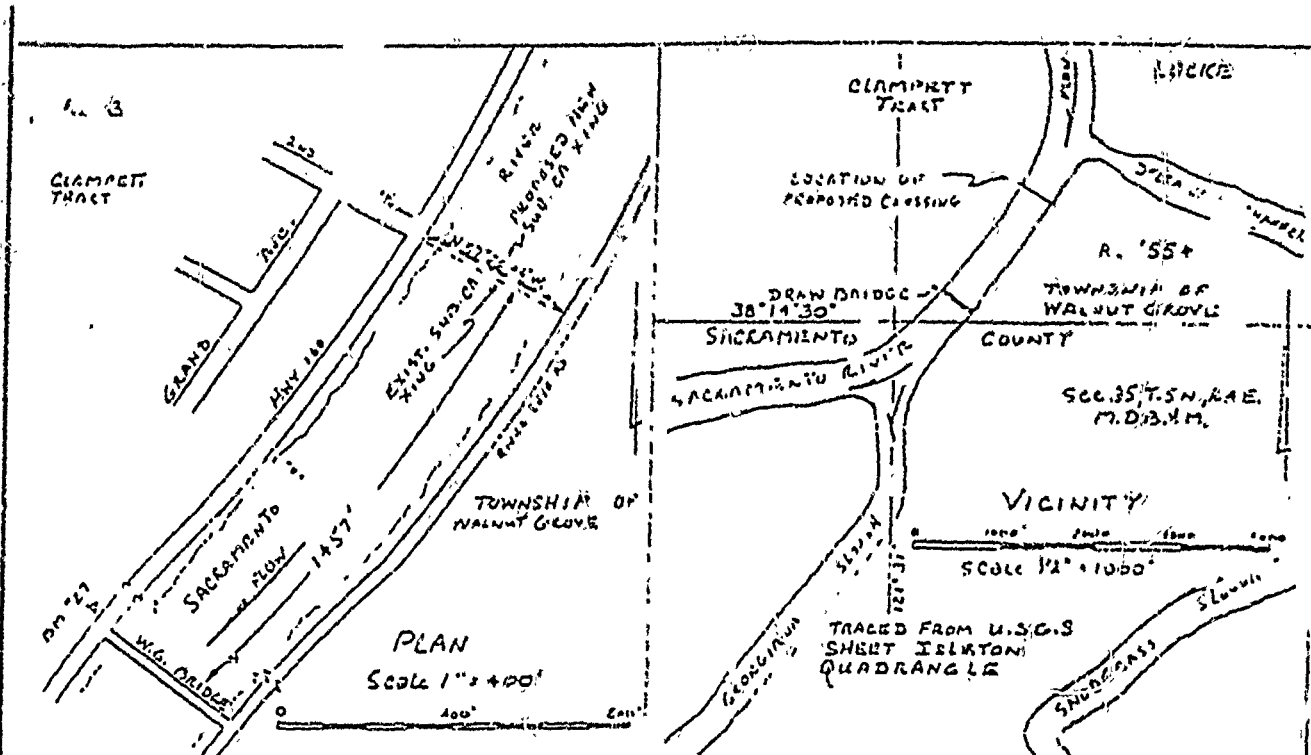
EXHIBITS: A. Land Description.
 B. Location Map.

IT IS RECOMMENDED THAT THE COMMISSION:

1. DETERMINE THAT AN ENVIRONMENTAL DOCUMENT HAS NOT BEEN PREPARED FOR THIS ACTIVITY AS SUCH DOCUMENT IS NOT REQUIRED UNDER THE PROVISIONS OF P.R.C. 21084, 14 CAL. ADM. CODE 15100 ET SEQ., AND 2 CAL. ADM. CODE 2905; AND FIND THAT THE PROJECT IS CONSISTENT WITH ITS USE CLASSIFICATION.

2. AUTHORIZE TERMINATION OF PERMIT NO. PRC 3524.9 DATED OCTOBER 19, 1966 AND ISSUANCE TO GENERAL TELEPHONE COMPANY OF CALIFORNIA OF A CONTINUOUS USE PLUS ONE-YEAR GENERAL PERMIT - RIGHT-OF-WAY USE FROM JULY 1, 1982; CONSIDERATION: EXEMPT BY LAW, SECTION 7901, PUBLIC UTILITIES CODE FOR TELEPHONE COMMUNICATION FACILITIES ON THE LAND DESCRIBED ON EXHIBIT "A" ATTACHED AND BY REFERENCE MADE A PART HEREOF.

CALENDAR PAGE	<u>105</u>
MINUTE PAGE	<u>2317</u>



APPLICATION BY GENERAL TELEPHONE COMPANY, 170 BOX 176, COURTLAND, CA. 95615, TO PLACE TWO SUBMARINE CABLES ACROSS THE SACRAMENTO RIVER APPROX. 1/4 MILE UPSTREAM FROM THE WALNUT GROVE BRIDGE. CABLES ARE TO BE BURIED IN THE CHANNEL BOTTOM WITH A MINIMUM COVER OF 5 FEET.

PROPOSED ARMORED SUBMARINE CABLES TO BE PLACED ON THIS APPLICATION WILL BE 25 FEET UPSTREAM FROM AN EXISTING CABLE CROSSING PLACED ON AUTHORIZED COE PERMIT # 3297 DATED AUG. 25, 1966.

SOUNDING ELEVATIONS ARE IN FEET AND REFER TO U.S. (1929) DATUM = 3.0 BELOW SEA LEVEL DATUM 1929.

SURVEYED SEPT 14, 1981, BY ROY A. CRATER, LS 2427

GENERAL TELEPHONE COMPANY OF CALIFORNIA		
LOCATION	SACTO. RIVER W/ WALNUT GROVE BRIDGE	
C.O. 513	WALNUT GROVE	
ISSUE DATE	APPROVALS	
11-2-81	WRP	
REV. 3-31-82		
AREA GENERAL MANAGER		
DWG. NO.	RELATED DWGS.	WORK ORDER
EXHIBIT "A"	EXHIBITS B & C	518-61368P

EXHIBIT "A"

LAND DESCRIPTION

CALENDAR PAGE	106 OF 3528
MINUTE PAGE	2913

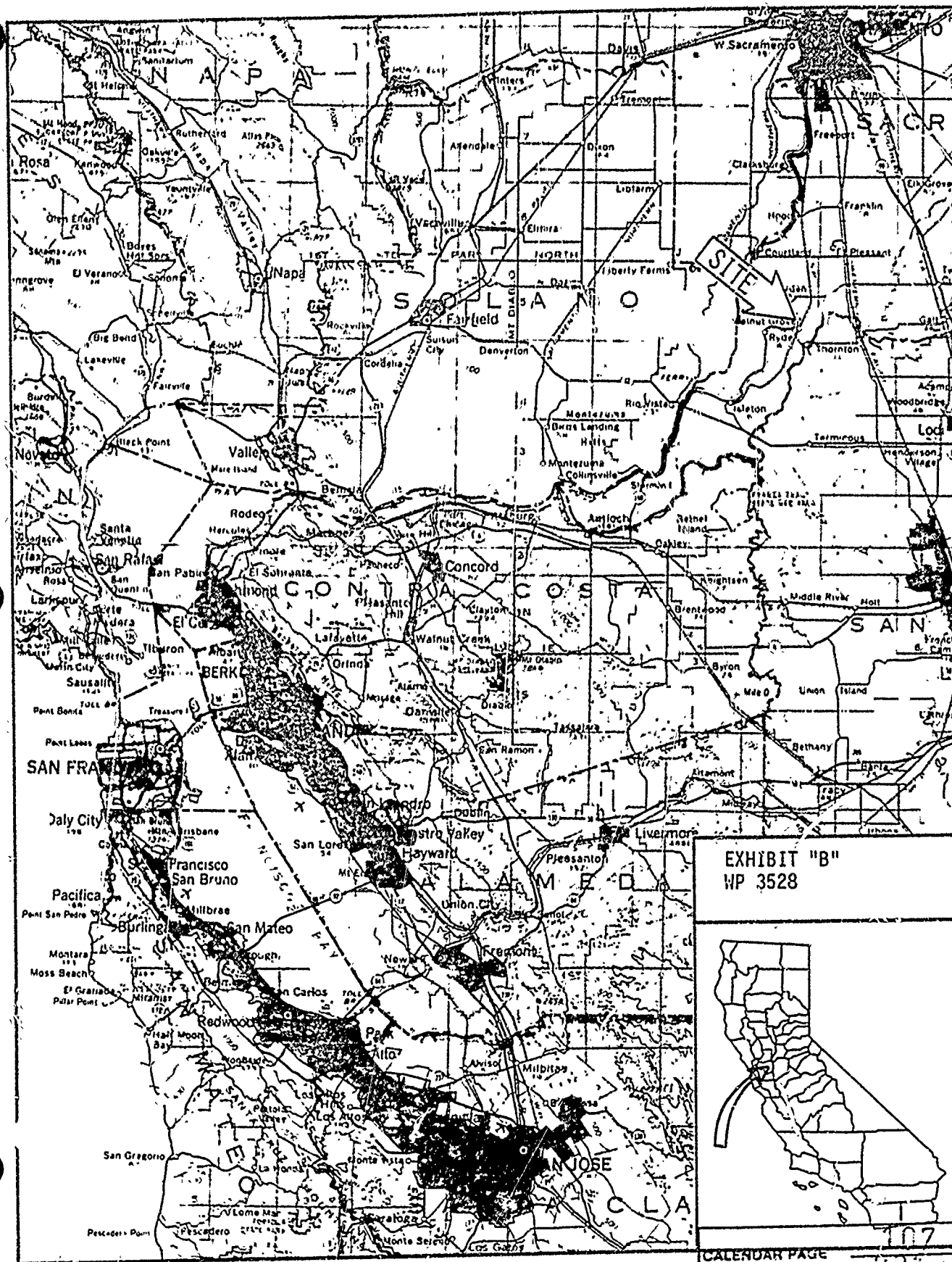


EXHIBIT "B"
WP 3528



CALENDAR PAGE
MINUTE PAGE

107
2319