

MINUTE ITEM

This Calendar Item No. C15
was approved as Minute Item
No. 15 by the State Lands
Commission by a vote of 3
to 0 at its 9/23/82
meeting.

CALENDAR ITEM

C 15

9/23/82
W 22983
Lane
PRC 6328

GENERAL PERMIT - PUBLIC AGENCY USE

APPLICANT: California Department of Fish and Game
1701 Nimbus Road
Rancho Cordova, California 95870

AREA, TYPE LAND AND LOCATION:
A 0.017-acre parcel of submerged land located
in the Feather River, Sutter County.

LAND USE: Construct and maintain a vertical fish
screen.

TERMS OF PROPOSED PERMIT:
Initial period: 49 years from June 1,
1982.

CONSIDERATION: The public benefit, with the State reserving
the right at any time to set a monetary
rental if the Commission finds such action
to be in the State's best interest.

BASIS FOR CONSIDERATION:
Pursuant to 2 Cal. Adm. Code 2003.

PREREQUISITE TERMS, FEES AND EXPENSES:
Applicant is permittee of upland.

Filing fee and processing costs have been
received.

A 3

S 1

CALENDAR ITEM NO. C 15 (CONTD)

STATUTORY AND OTHER REFERENCES:

- A. P.R.C.: Div. 6, Parts 1 and 2; Div. 13.
- B. Cal. Adm. Code: Title 2, Div. 3; Title 14, Div. 6.

OTHER PERTINENT INFORMATION:

1. The California Department of Fish and Game requests approval of a permit to install a 62' x 12' vertical perforated plate fish screen in the Feather River fronting the Sunset Pump Station for fish protection.
2. Section 2 of the lease conforms to the Lyon/Fogerty decision.
3. The annual rental value of the site is estimated to be \$100.
4. This project is exempt from CEQA because it is within the purview of 14 Cal. Adm. Code, Section 15103, which exempts construction of new small facilities or structures.
5. The project is situated on lands identified as possessing significant environmental values pursuant to P.R.C. 6370.1, and is classified in use category "B" which authorizes Limited Use. The project as proposed will not have a significant effect upon the identified environmental values.

AB 884: 4/16/83.

APPROVALS OBTAINED:

The United States Army Corps of Engineers, the Reclamation Board, the Water Quality Control Board and Sutter Extension Irrigation District

EXHIBITS:

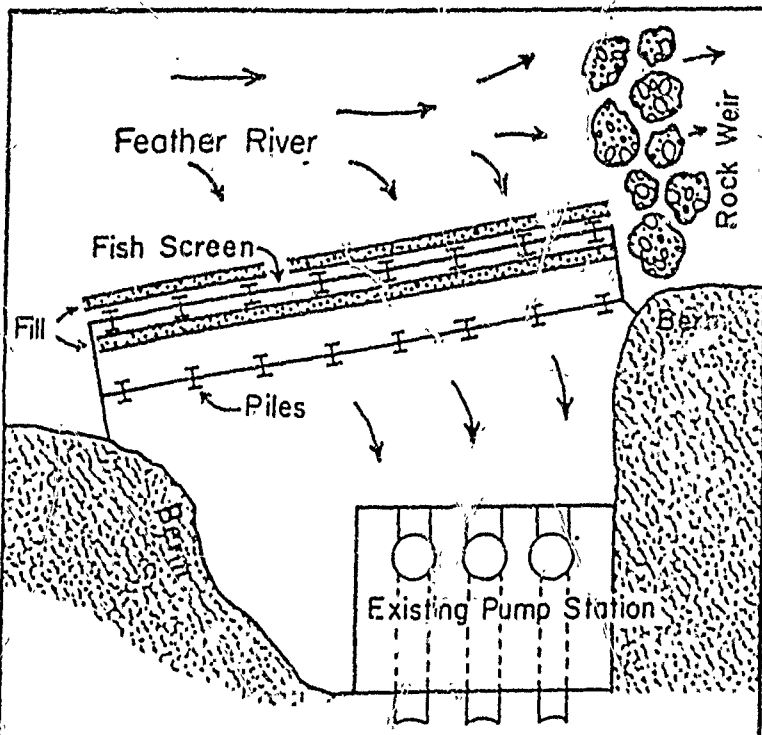
- A. Land Description.
- B. Location Map.

CALENDAR ITEM NO. C 15 (CONTD)

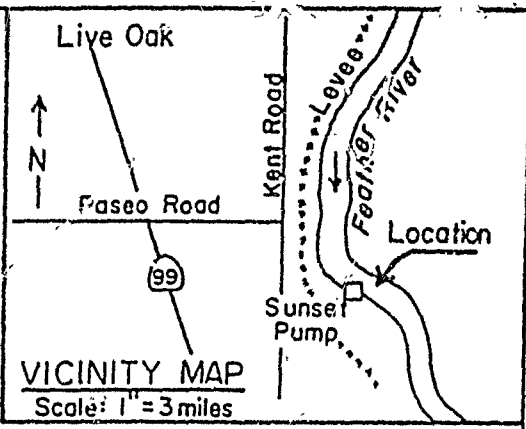
IT IS RECOMMENDED THAT THE COMMISSION:

1. DETERMINE THAT AN ENVIRONMENTAL DOCUMENT HAS NOT BEEN PREPARED FOR THIS ACTIVITY AS SUCH DOCUMENT IS NOT REQUIRED UNDER THE PROVISIONS OF P.R.C. 21084, 14 CAL. ADM. CODE 15100 ET SEQ., AND 2 CAL. ADM. CODE 2905; AND FIND THAT THE PROJECT IS CONSISTENT WITH ITS USE CLASSIFICATION.
2. AUTHORIZE ISSUANCE TO THE CALIFORNIA DEPARTMENT OF FISH AND GAME OF A 49-YEAR GENERAL PERMIT - PUBLIC AGENCY USE FROM JUNE 1, 1982; IN CONSIDERATION OF THE PUBLIC BENEFIT, WITH THE STATE RESERVING THE RIGHT AT ANY TIME TO SET A MONETARY RENTAL IF THE COMMISSION FINDS SUCH ACTION TO BE IN THE STATE'S BEST INTEREST; FOR CONSTRUCTION AND MAINTENANCE OF A VERTICAL FISH SCREEN, ON THE LAND DESCRIBED ON EXHIBIT "A" ATTACHED AND BY REFERENCE MADE A PART HEREOF.

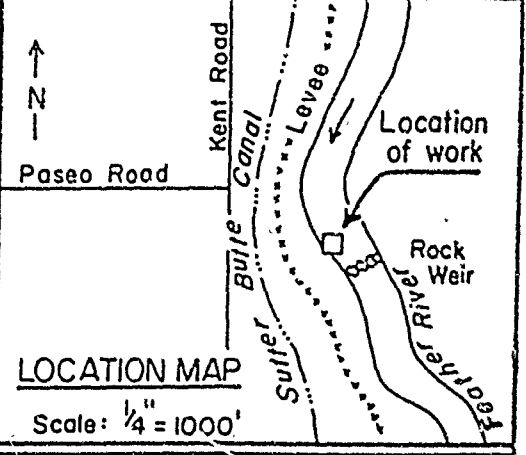
CALENDAR PAGE	93
MINUTE PAGE	2305



PLAN
1" = 20'

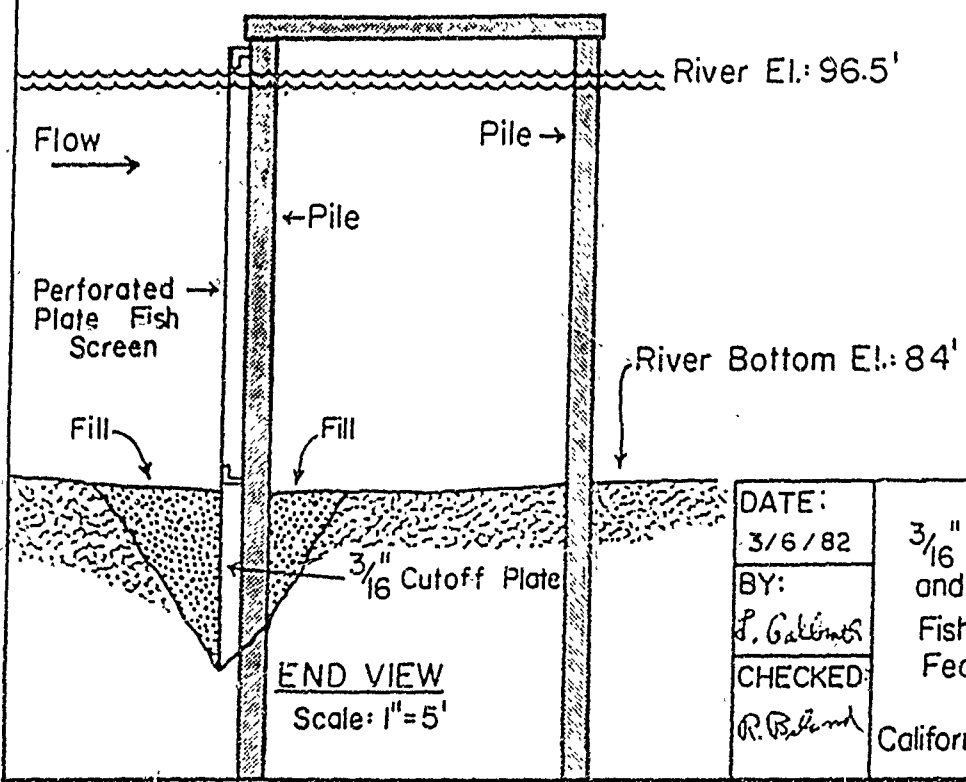


VICINITY MAP
Scale: 1" = 3 miles



LOCATION MAP
Scale: 1/4" = 1000'

SECT. 16, T16N, R3E, MDBEM



END VIEW
Scale: 1" = 5'

DATE:
3/6/82
BY:
J. Gallin
CHECKED:
R. B. [Signature]

3/16" Cutoff Plate and fill.
Fish Screen in Feather River.
California Dept. Fish & Game

EXHIBIT "A"
LAND DESCRIPTION

CALENDAR PAGE 94 W 22983
MINUTE PAGE 2306

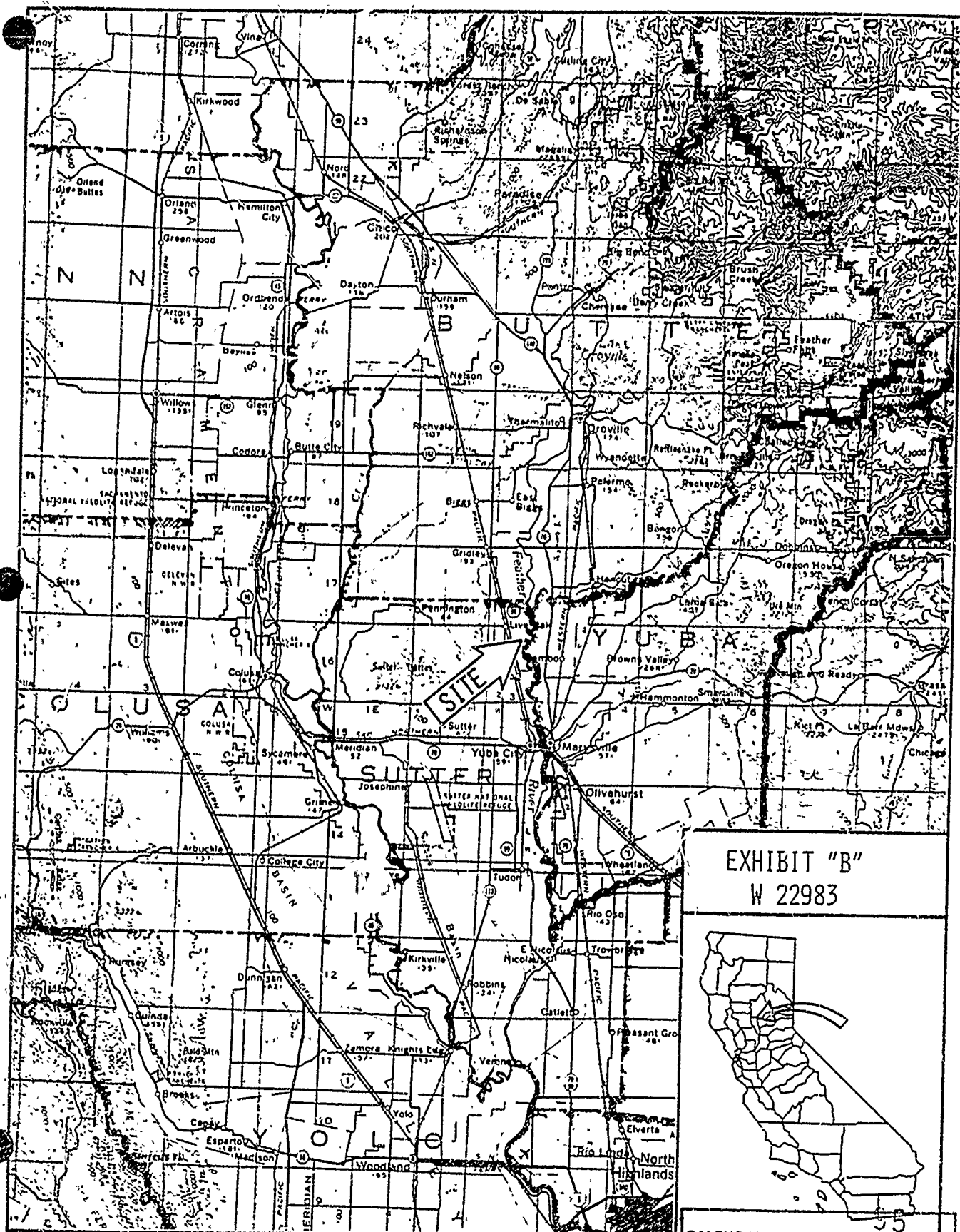


EXHIBIT "B"
W 22983



CALENDAR PAGE 55
MINUTE PAGE 2307