

MINUTE ITEM

This Calendar Item No. C18
was approved as Minute Item
No. 18 by the State Lands
Commission by a vote of 3
to 0 at its 5/27/82
meeting.

CALENDAR ITEM

C 1 8

5/27/82
PRC 5232
Graber

DREDGING PERMIT

APPLICANT: City of Sacramento
Department of Community Services
3520 5th Avenue
Sacramento, California 95817

AREA, TYPE LAND AND LOCATION:
State-owned sovereign and granted lands
(minerals reserved) in the Sacramento River
and boat marina at Garcia Bend Park and
Miller Park, Sacramento County.

LAND USE: Dredge 12,100 cubic yards to maintain the
present channel and harbor area. Continued
maintenance dredging of 2,000 cubic yards
annually to be carried out for a nine-year
period. Spoils will be deposited in the
Port of Sacramento's spoils basin across
the river from the harbor.

TERMS OF PERMIT: Initial period: Ten years from June 1, 1982.

CONSIDERATION: Public benefit for dredged material placed
in the Port of Sacramento spoils disposal
area; \$0.25 royalty per cubic yard for
spoils placed on private property, or used
for private or commercial benefit.

BASIS FOR CONSIDERATION:
Pursuant to P.R.C. 6303.

PREREQUISITE TERMS, FEES AND EXPENSES:
Filing fee and processing costs have been
received.

A 7

S 3

-1-

CALENDAR PAGE	<u>74</u>
MINUTE PAGE	<u>1233</u>

CALENDAR ITEM NO. C 18 (CONTD)

STATUTORY AND OTHER REFERENCES:

- A. P.R.C.: Div. 6, Parts 1 and 2; Div. 13, Div. 20.
- B. Cal. Adm. Code: Title 2, Div 3; Title 14, Div. 6.

AB 884: N/A.

OTHER PERTINENT INFORMATION:

1. The proposed project is within the purview of 2 Cal. Adm. Code 2905 (d) (4) which exempts minor periodic maintenance dredging.
2. This project is situated on State land identified as possessing significant environmental values pursuant to P.R.C. 6370.1, and is classified in use category "B", which authorizes Limited Use. Staff review indicates that there will be no significant effect upon the identified environmental values.
3. Proposed dredging in the Garcia Bend and Miller Park areas, described in Exhibit "B", will total around 12,100 cubic yards initially removed from areas "A - E", as shown in Exhibit "A".
4. An average of 2,000 cubic yards will be removed annually as part of continued maintenance dredging.
5. The applicant has requested a permit for a period of ten years.
6. The applicant has requested permission to perform this dredging from the following agencies: Department of Fish and Game, United States Army Corps of Engineers, Regional Water Quality Control Board and the Port of Sacramento for spoils disposal site use.

CALENDAR ITEM NO. C 1 8 (CONTD)

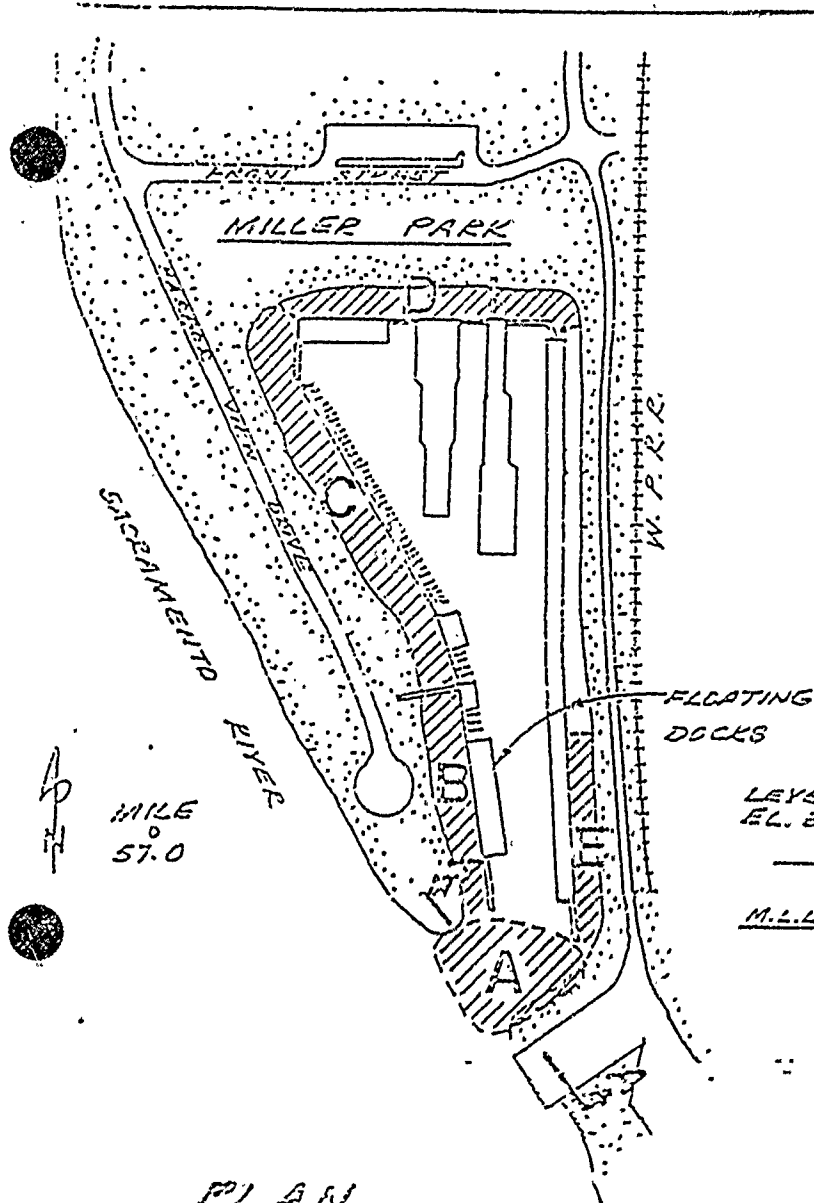
This permit will be issued contingent upon the applicant securing permission from those agencies.

7. Effective period of the permit to be from June 1, 1982 to May 31, 1992.

EXHIBITS: A. Vicinity Map of areas to be dredged.
 B. Land Description.


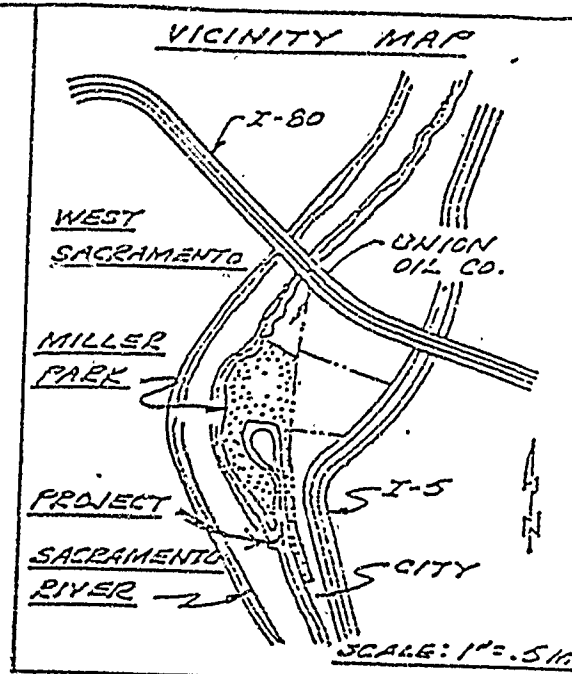
IT IS RECOMMENDED THAT THE COMMISSION:

1. DETERMINE THAT AN EIR HAS NOT BEEN PREPARED FOR THIS ACTIVITY AS THE PROJECT IS EXEMPT FROM THE REQUIREMENTS OF CEA AS A CATEGORICAL EXEMPTION, CLASS 4 (P.R.C. 21084; CAC 15100, ET SEQ.)
2. FIND THAT THE GRANTING OF THE APPLICATION WILL HAVE NO SIGNIFICANT EFFECT UPON THE ENVIRONMENTAL CHARACTERISTICS IDENTIFIED PURSUANT TO SECTION 6370.1 ET SEQ., OF THE P.R.C.
3. AUTHORIZE THE ISSUANCE OF A PERMIT TO THE CITY OF SACRAMENTO TO PERFORM MAINTENANCE DREDGING, APPROXIMATELY 12,100 CUBIC YARDS INITIALLY, AND 2,000 CUBIC YARDS ANNUALLY, OF MATERIAL FROM SACRAMENTO BOAT HARBOR, MILLER PARK, CITY OF SACRAMENTO; SUCH AREAS BEING DESCRIBED IN EXHIBITS "A" AND "B" RESPECTIVELY, ATTACHED AND BY REFERENCE MADE A PART HEREOF; AT NO ROYALTY, THE CONSIDERATION BEING THE PUBLIC BENEFIT; SPOILS TO BE PLACED IN THE PORT OF SACRAMENTO SPOILS BASIN, EFFECTIVE JUNE 1, 1982 THROUGH MAY 31, 1982; SUCH PERMISSION BEING SUBJECT TO ALL OTHER REQUIREMENTS, RECOMMENDATIONS, OR LIMITATIONS AS SET OR AS MAY BE SET BY STATE, FEDERAL OR LOCAL GOVERNMENT.



PLAN
(SCALE: 1" = 500')

AREAS TO BE DREDGED	
AREA "A"	~ 9000 CU. YD.
AREA "B"	~ 800 CU. YD.
AREA "C"	~ 1000 CU. YD.
AREA "D"	~ 800 CU. YD.
AREA "E"	~ 500 CU. YD.
TOTAL	12,100 CU. YD.



HARBOR MOUTH
SECTION A-A
(NTS)

EXHIBIT "A" PRC 5232.9
SACRAMENTO BOAT HARBOR
PROPOSED MAINTENANCE DREDGING
LOCATION: MILLER PARK CITY OF SACRAMENTO
DEPT. OF COMMUNITY SERVICES 3520-5TH AVENUE SACRAMENTO, CA 95817
DATE: MARCH 1982

CALENDAR PAGE	17
MINUTE PAGE	1236

EXHIBIT "B"

LAND DESCRIPTION

PRC 5232.9

A parcel of tide and submerged lands located within "Sacramento Boat Harbor," within projected Section 11, T8N, R4E, MDM, in Miller Park, in the City of Sacramento, being a portion of those lands granted in trust by the State of California to the City of Sacramento by Chapter 1266, Statutes 1970, as amended by Chapter 625, Statutes 1973, said granted lands being shown on that Record of Survey titled "Portion of Projected Section 11, T8N, R4E, MDB & M" filed in Book 30 of Surveys, at page 10, Sacramento County Records Office.

END OF DESCRIPTION

PREPARED MARCH 29, 1982 BY TECHNICAL SERVICES UNIT, ROY MINNICK, SUPERVISOR.

CALENDAR PAGE	78
MINUTE PAGE	1237