

MINUTE ITEM

This Calendar Item No. 69
was approved as Minute Item
No. 9 by the State Lands
Commission by a vote of 3
to 0 at its 5/27/82
meeting.

CALENDAR ITEM

C 0 9

5/27/82
W 22953
Maricle
PRC 6160

GENERAL PERMIT - RIGHT-OF-WAY USE

APPLICANT: Pacific Telephone and Telegraph Company
1925 E. Dakota Avenue, Room 244
Fresno, California 93726
Attention: Ruby S. Osborn,
Right-of-Way Agent

AREA, TYPE LAND AND LOCATION:
An 0.083-acre parcel at Kern River, Kern
County, in the vicinity of Bakersfield.

LAND USE: Buried conduit facility; six four-inch
plastic ducts encased in concrete, under
four feet of cover.

TERMS OF PROPOSED PERMIT:

Initial period: Continuous use, plus
one year, from June 1,
1982.

Consideration: Exempt by law, Section 7901,
Public Utilities Code.

PREREQUISITE TERMS, FEES AND EXPENSES:

Applicant is permittee of upland.

Filing fee has been received.

STATUTORY AND OTHER REFERENCES:

A. P.R.C.: Div. 6, Parts 1 and 2; Div. 13.

B. Cal. Adm. Code: Title 2, Div. 3; Title 14,
Div. 6.

AB 884: 1/20/83

OTHER PERTINENT INFORMATION:

1. The annual rental value of the site
is estimated to be \$100.
2. This project is exempt from CEQA as
a categorical exemption, minor dredging
and backfilling, under Section 15104(f)
of the Cal. Adm. Code.

A 33

S 16

CALENDAR PAGE	<u>39</u>
MINUTE PAGE	<u>1197</u>

CALENDAR ITEM NO. C 0 9 (CONTD)

3. The project is situated on lands not identified as possessing significant environmental values pursuant to P.R.C. 6370.1.
4. Because the locations of water boundaries in this area are not presently fixed or certain, the issuance of a permit will provide for Commission review and approval of the project to the extent that such approval is required. For this reason, staff believes that the non-refundable expense deposit should be waived.

APPROVALS OBTAINED:

United States Army Corps of Engineers and the City of Bakersfield.

FURTHER APPROVALS REQUIRED:

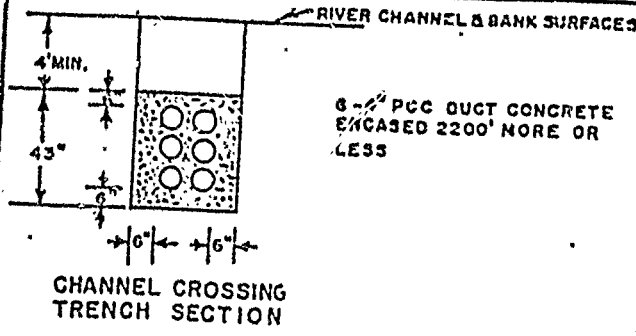
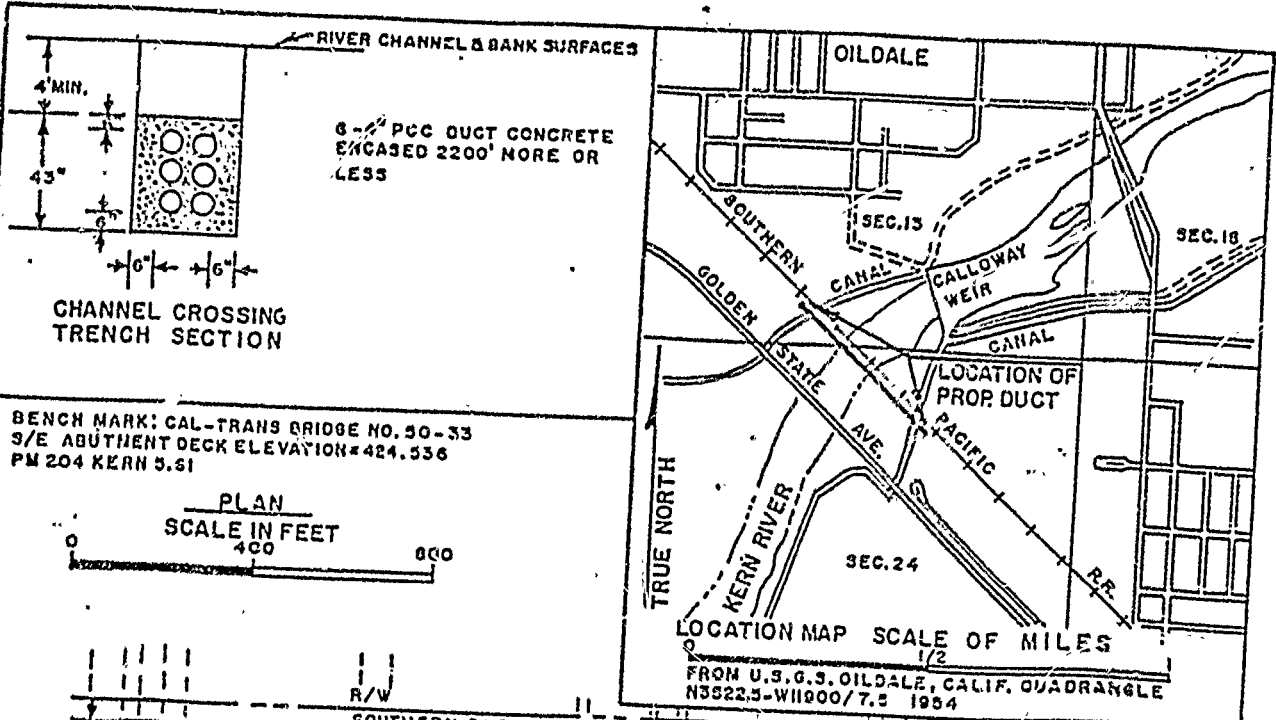
The City of Bakersfield and the Department of Fish and Game.

EXHIBITS:

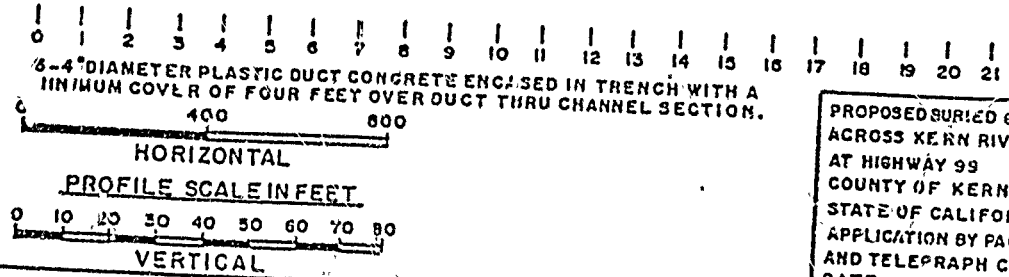
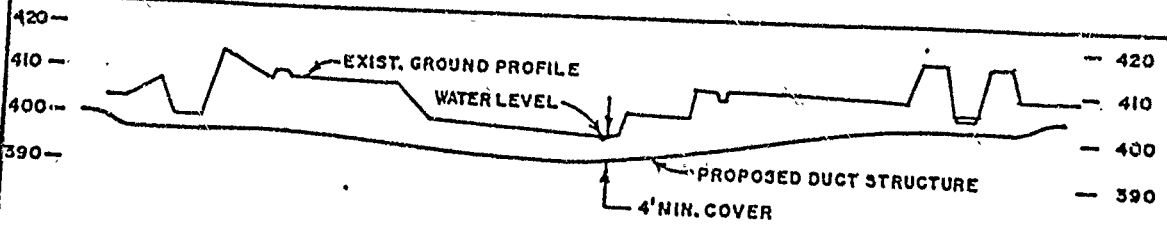
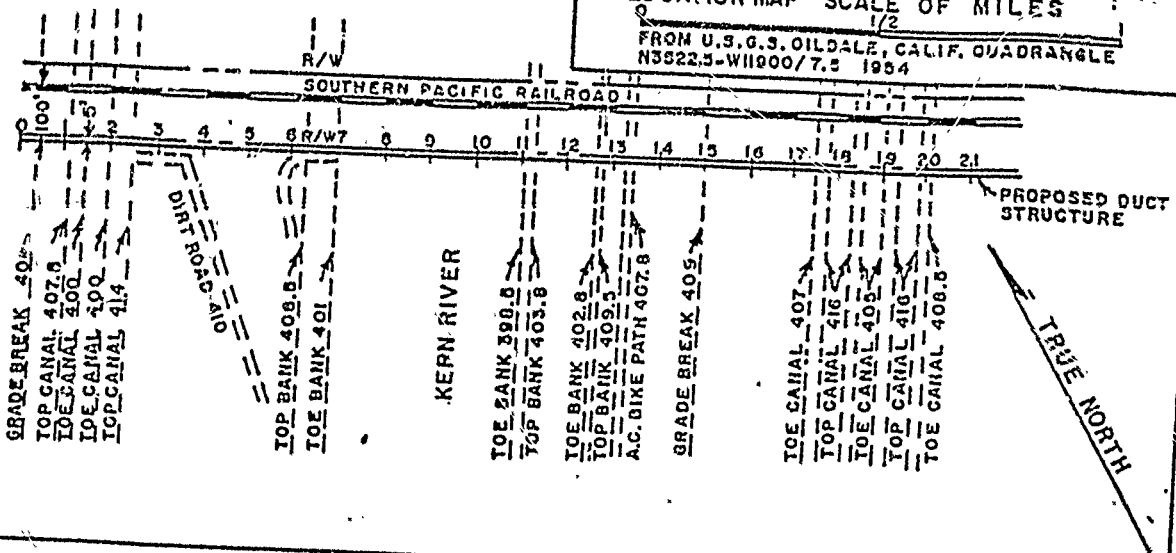
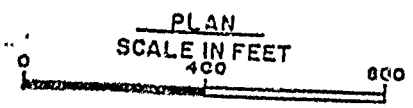
- A. Land Description.
- B. Location Map.

IT IS RECOMMENDED THAT THE COMMISSION:

1. DETERMINE THAT AN ENVIRONMENTAL DOCUMENT HAS NOT BEEN PREPARED FOR THIS ACTIVITY AS SUCH DOCUMENT IS NOT REQUIRED UNDER THE PROVISIONS OF P.R.C. 21084, 14 CAL. ADM. CODE 15100 ET SEQ.
2. WAIVE THE STANDARD PROCESSING FEE.
3. AUTHORIZE ISSUANCE TO THE PACIFIC TELEPHONE AND TELEGRAPH COMPANY FOR CONTINUOUS USE, PLUS ONE YEAR OF A GENERAL PERMIT - RIGHT-OF-WAY USE, FROM JUNE 1, 1982; FOR SUCH CONSIDERATION AS SET FORTH UNDER SECTION 7901 PUBLIC UTILITIES CODE; FOR THE CONSTRUCTION AND MAINTENANCE OF A TELEPHONE CABLE ON THE LAND SHOWN ON EXHIBIT "A" ATTACHED AND BY REFERENCE MADE A PART HEREOF.



BENCH MARK: CAL-TRANS BRIDGE NO. 50-33
 S/E ABUTMENT DECK ELEVATION 424.536
 PM 204 KERN 5.61



6-4" DIAMETER PLASTIC DUCT CONCRETE ENCASED IN TRENCH WITH A MINIMUM COVER OF FOUR FEET OVER DUCT THRU CHANNEL SECTION.

PROPOSED BURIED 6-4" TEL. DUCT
 ACROSS KERN RIVER
 AT HIGHWAY 99
 COUNTY OF KERN
 STATE OF CALIFORNIA
 APPLICATION BY PACIFIC TELEPHONE
 AND TELEGRAPH COMPANY.
 DATE

EXHIBIT "A"
 LAND DESCRIPTION

W 22953

CALENDAR PAGE	41
MINUTE PAGE	1199

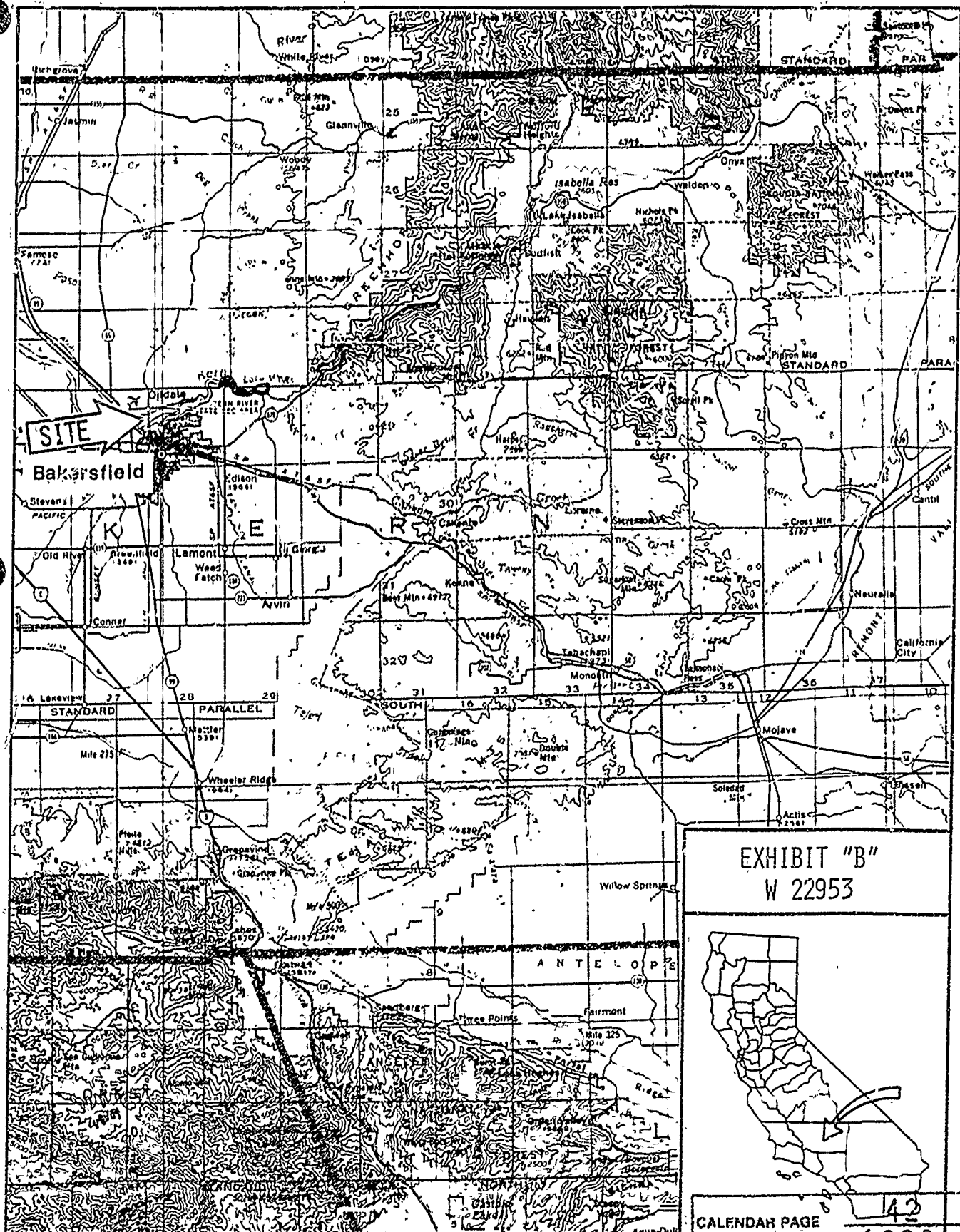


EXHIBIT "B"
W 22953



CALENDAR PAGE 143
MINUTE PAGE 1200