

MINUTE ITEM

This Calendar Item No. 28
was approved as Minute Item
No. 28 by the State Lands
Commission by a vote of 3
to 2 at its 4/27/82
meeting.

CALENDAR ITEM

28

4/22/82
PRG 4941
Dorsey

DREDGING PERMIT MODIFICATION

APPLICANT: Exxon Company, U.S.A.
3400 East Second Street
Benicia, California 94510

AREA, TYPE LAND AND LOCATION: Tide and submerged lands adjacent to applicant's crude oil dock, Carquinez Strait, Solano County.

LAND USE: Continue to dredge a maximum of 80,000 cubic yards of sediment annually from dock area to maintain navigable depth, and spoil dredged material at an approved disposal site.

TERMS OF ORIGINAL PERMIT:
Initial period: Five years and nine months from March 25, 1976.
Royalty: \$0.15 per cubic yard.

TERMS OF PROPOSED PERMIT MODIFICATION:
Initial period: Ten years from January 1, 1982.

CONSIDERATION: Royalty of \$0.15 per cubic yard for spoils placed in public disposal sites; \$0.25 per cubic yard for materials sold, placed on privately owned property or used for private or commercial benefit, with the State reserving the right to fix a different royalty on the fifth anniversary of the permit.

STATUTORY AND OTHER REFERENCES:
A. P.R.C.: Div. 6, Parts 1 and 2; Div. 13; Div. 20.
B. Cal. Adm. Code: Title 2, Div. 3; Title 14, Div. 6.

AB 884: 7/24/82.

A 4

S 4

CALENDAR ITEM NO. 28 (CONTD)

OTHER PERTINENT INFORMATION:

1. This project is exempt from CEQA because it is maintenance dredging with spoils to be deposited in an area approved by all applicable regulatory agencies.

Authority: Cal. Adm. Code, Title 14,
Div. 6, Chapter 3, Section 15104 (Class 4).

2. This project is situated on State land identified as possessing significant environmental values pursuant to P.R.C. 6370.1, and is classified in a use category, Class C, which authorizes Multiple Use.

Staff review indicates that there will be no significant effect upon the identified environmental values. This is an existing operation for which no adverse comments have been received.

3. Staff has prepared a permit document which includes all the above provisions. Said document is on file in the offices of the Commission.

FURTHER APPROVALS REQUIRED:

United States Army Corps of Engineers,
San Francisco Bay Conservation and Development
Commission, and Regional Water Quality
Control Board.

EXHIBITS:

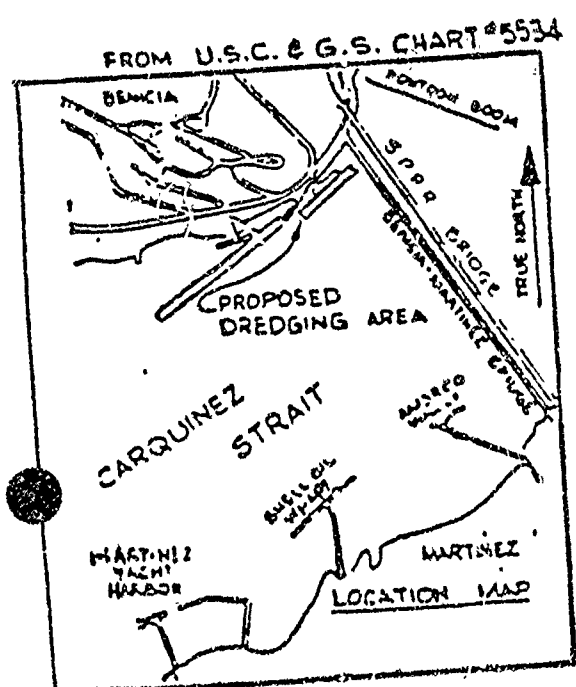
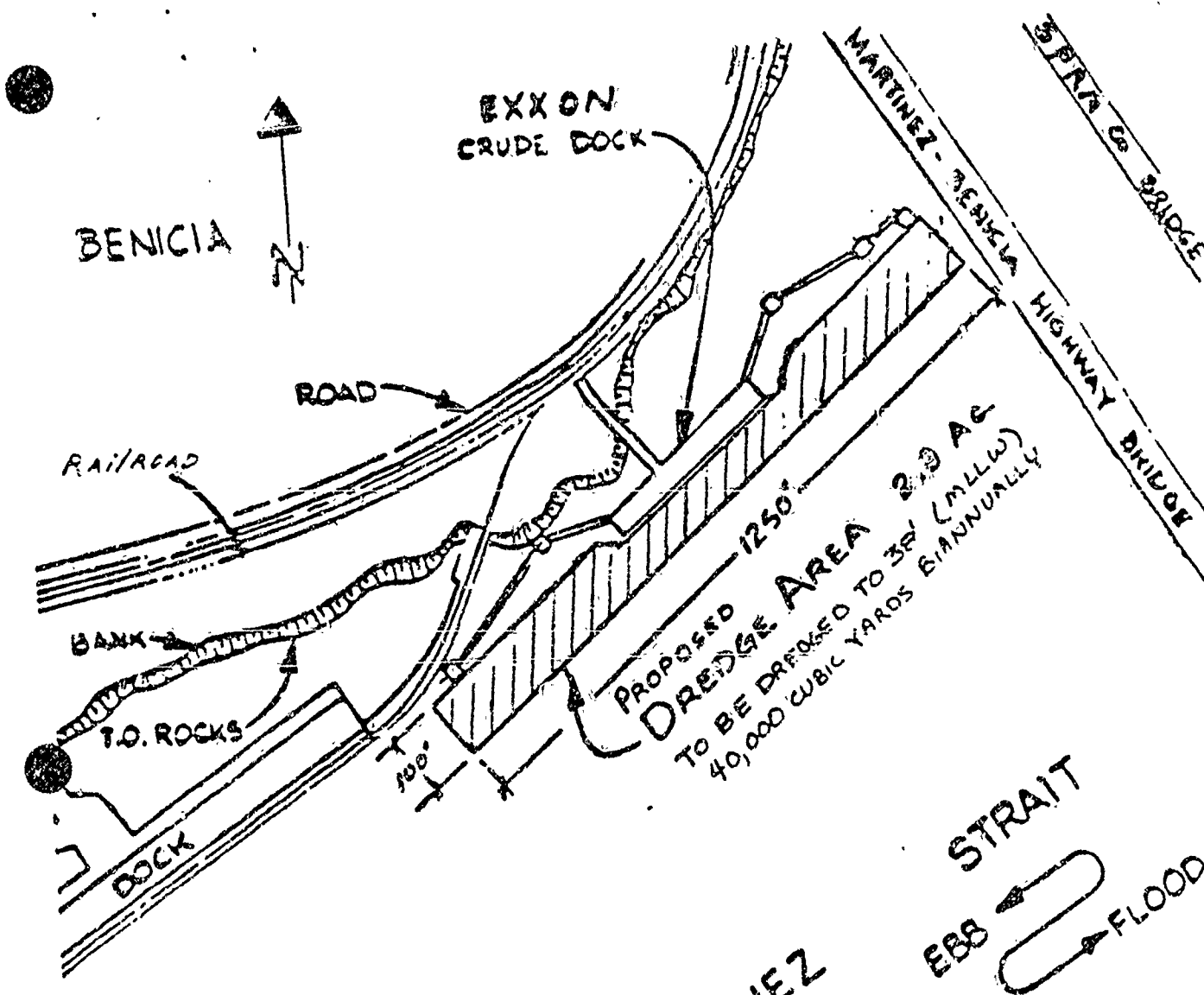
- A. Land Description Map.
- B. Site Map.

IT IS RECOMMENDED THAT THE COMMISSION:

1. DETERMINE THAT AN ENVIRONMENTAL DOCUMENT HAS NOT BEEN PREPARED FOR THIS ACTIVITY, AS SUCH DOCUMENT IS NOT REQUIRED UNDER THE PROVISIONS OF P.R.C. 21084, 14 CAL. ADM. CODE 15100 ET SEQ., AND 2 CAL. ADM. CODE 2907.
2. FIND THAT GRANTING OF THE PERMIT MODIFICATION WILL HAVE NO SIGNIFICANT EFFECT UPON ENVIRONMENTAL CHARACTERISTICS IDENTIFIED PURSUANT TO SECTION 6370.1 OF THE P.R.C.

CALENDAR ITEM NO. 28 (CONTD)

3. AUTHORIZE THE STAFF TO ISSUE TO EXXON COMPANY, U.S.A. THE DREDGING PERMIT MODIFICATION ON FILE IN THE OFFICES OF THE COMMISSION: SAID PERMISSION SHALL BE ISSUED IN CONSIDERATION OF ROYALTY FOR DREDGED MATERIALS OF \$0.15 PER CUBIC YARD, PLACED IN AN APPROVED PUBLIC DISPOSAL SITE; AND \$0.25 PER CUBIC YARD PLACED ON PRIVATE PROPERTY, SOLD, OR USED FOR PRIVATE OR COMMERCIAL BENEFIT; SAID PERMIT SHALL BE FOR A PERIOD OF TEN YEARS BEGINNING JANUARY 1, 1982; SHALL PROVIDE FOR ROYALTY REVIEW ON THE FIFTH ANNIVERSARY OF THE PERMIT MODIFICATION, AND SHALL ALLOW THE DREDGING OF A MAXIMUM OF 80,000 CUBIC YARDS ANNUALLY OF SAND, SILT, CLAY, AND GRAVEL, EXCLUDING ALL OTHER MATERIALS INCLUDING, BUT NOT LIMITED TO, OIL, GAS AND GEOTHERMAL, FROM AN AREA OF TIDE AND SUBMERGED LANDS IN CARQUINEZ STRAIT, SOLANO COUNTY; SAID AREA IS DESCRIBED IN EXHIBIT "A" ATTACHED HERETO AND BY THIS REFERENCE EXPRESSLY MADE A PART HEREOF. DREDGED MATERIALS SHALL BE DEPOSITED AT UNITED STATES ARMY CORPS OF ENGINEERS DISPOSAL SITE NO. 9, CARQUINEZ STRAIT.



CARQUINEZ STRAIT
 PLAN
 SCALE OF FEET

EXHIBIT "A"
 PRC 4941.1
 PROPOSED MAINTENANCE DREDGING
 IN CARQUINEZ STRAIT
 AT EXXON'S CRUDE DOCK
 IN BENICIA, SOLANO COUNTY

CALENDAR PAGE	207
MINUTE PAGE	1072

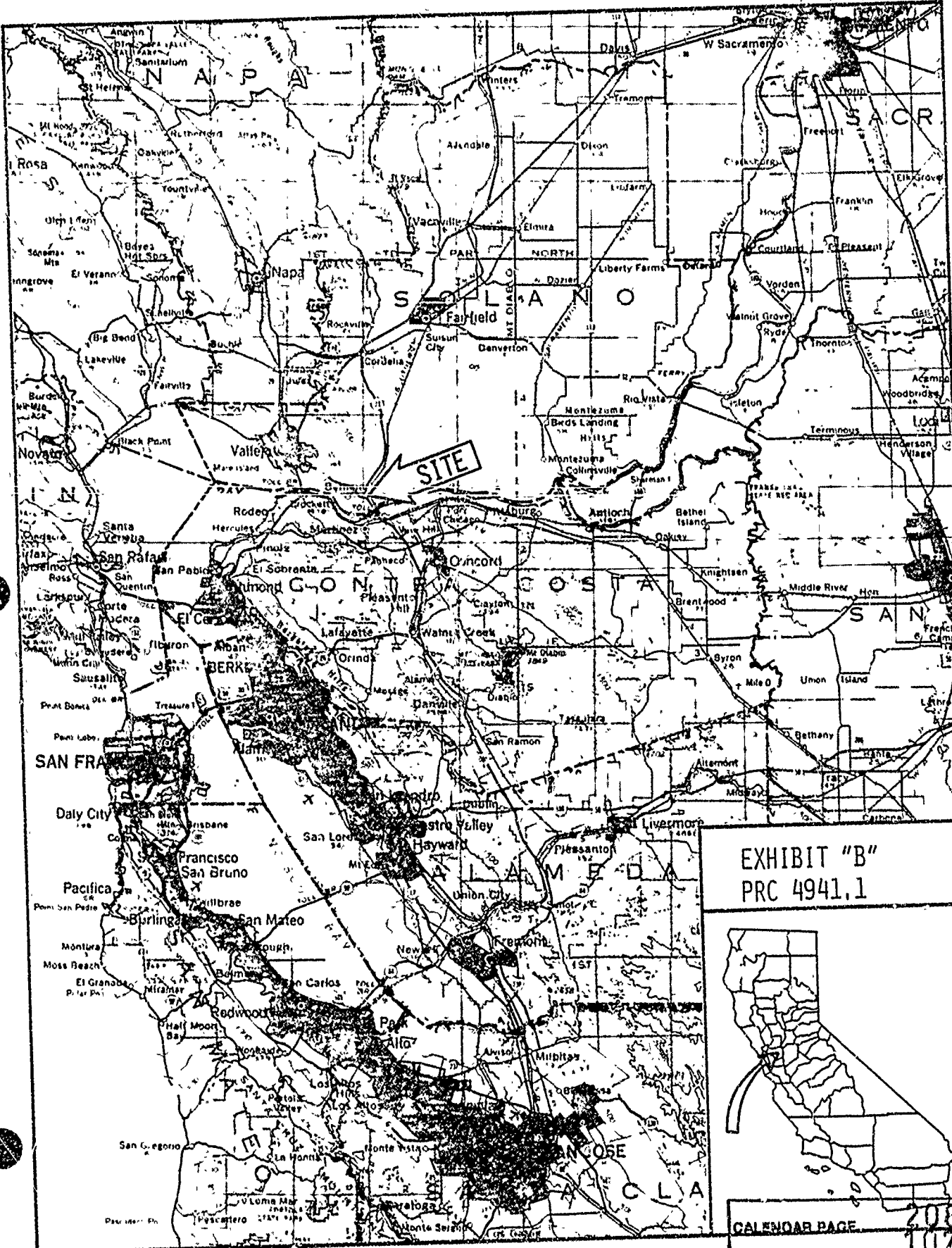


EXHIBIT "B"
 PRC 4941.1



CALENDAR PAGE 208
 MINUTE PAGE 1073