

MINUTE ITEM

This Calendar Item No. 26
 was approved as Minute Item
 No. 26 by the State Lands
 Commission by a vote of 3
 to 0 at its 4-7-81
 meeting.

CALENDAR ITEM

26

3/81
 W 9771
 Graber

APPROVAL OF A PUBLIC HEARING ON PLAN TO CONTROL SUBSIDENCE AND POLLUTION JOICE ISLAND AREA, SOLANO COUNTY

APPLICANT: Chevron U.S.A., Inc.
 575 Market Street
 San Francisco, California

AREA, TYPE LAND AND LOCATION:
 Approximately 300 acres of tide and submerged
 land in the Joice Island area at Suisun
 and Montezuma Slough, Solano County.

PERTINENT INFORMATION:

The Commission has received a request from
 Chevron U.S.A., Inc. to enter into an oil
 and gas lease on a parcel of land at Joice
 Island as shown in Exhibit "A". Chevron
 has leases on property adjoining the State
 lands.

Section 6873.2 of the P.R.C. requires that
 before offering any tide and submerged
 land area or bed of navigable rivers for
 lease, the Commission shall hold a public
 hearing on the matter within a city or
 county adjacent to such area. The Commission
 shall propose at such hearing a plan for
 the control of subsidence and pollution
 which might occur as a result of the proposed
 oil and gas operation.

An environmental document is not required
 at this time. At such time as a lease for
 the extraction of oil and gas is presented
 to the Commission for approval, staff will
 have given consideration to any environmental
 characteristics identified pursuant to
 Section 6370.1 of the P.R.C., and will
 also have prepared such environmental documents
 as required pursuant to CEQA and its imple-
 menting guidelines.

EXHIBITS: A. Site Map. B. Location Map.

A 4
 S 4

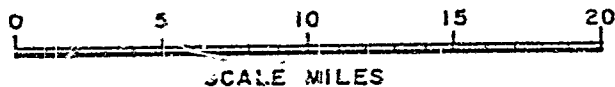
-1-

CALENDAR PAGE	158
MINUTE PAGE	632

CALENDAR ITEM NO. 26 (CONTD)

IT IS RECOMMENDED THAT THE COMMISSION:

AUTHORIZE THE EXECUTIVE OFFICER OR HIS DESIGNEE, TO CONDUCT A PUBLIC HEARING, AS REQUIRED BY SECTION 6873.2 OF THE P.R.C., REGARDING THE COMMISSION'S INTENTION TO CONSIDER ENTERING INTO A LEASE FOR THE EXTRACTION OF OIL AND GAS FROM A PARCEL OF TIDE AND SUBMERGED LAND DESCRIBED IN EXHIBIT "A" ATTACHED HERETO AND BY THIS REFERENCE MADE A PART HEREOF.



SCALE MILES

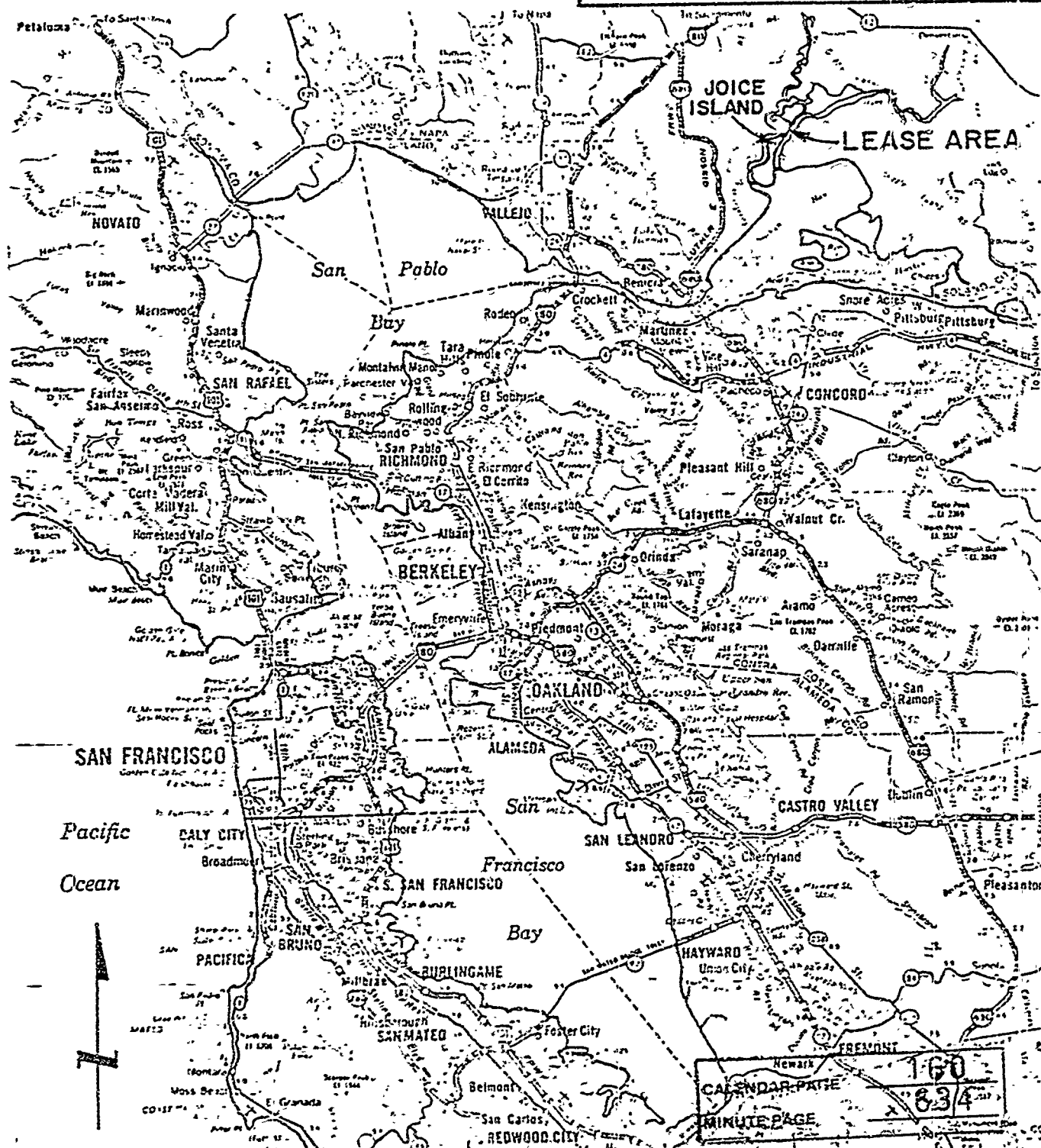
EXHIBIT "A"

STATE LANDS COMMISSION

W 9771

PROPOSED LEASE AREA JOICE
ISLAND

SOLANO COUNTY



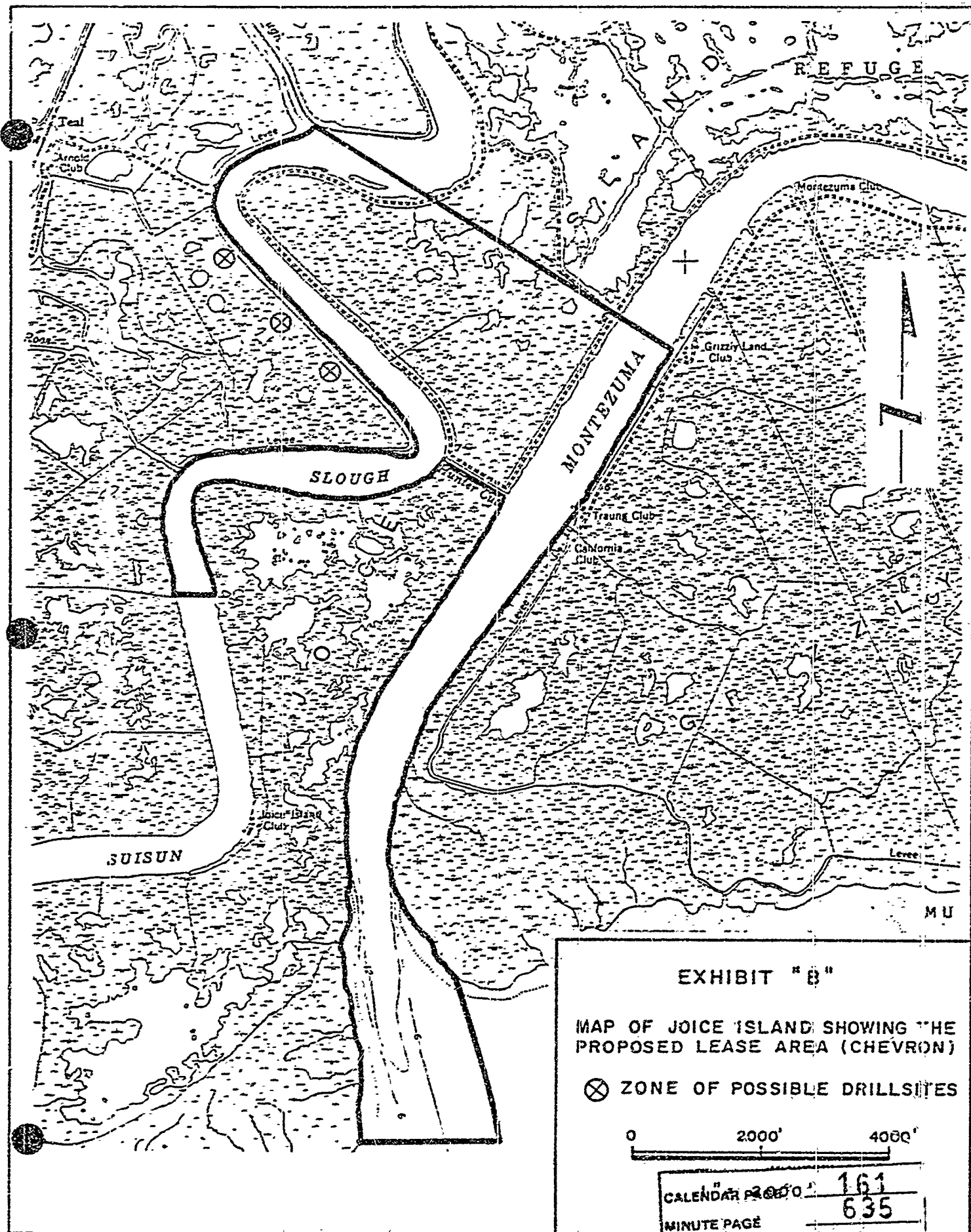


EXHIBIT "B"

MAP OF JOICE ISLAND SHOWING THE PROPOSED LEASE AREA (CHEVRON)

⊗ ZONE OF POSSIBLE DRILLSITES

0 2000' 4000'

CALENDAR PAGE 161
MINUTE PAGE 635