

MINUTE ITEM

This Calendar Item No. C14  
was approved as Minute Item  
No. 14 by the State Lands  
Commission by a vote of 3  
0 at its 3-5-81  
meeting.

CALENDAR ITEM

C 1 4

2/81  
W 22610  
Grimmett  
PRC 5960

GENERAL PERMIT - RIGHT-OF-WAY USE

APPLICANT: Pacific Telephone and Telegraph Company  
3707 Kings Way, C-32  
Sacramento, California 95821

AREA, TYPE LAND AND LOCATION:  
A 0.31-acre parcel of submerged land in  
the Sacramento River and a 0.046-acre parcel  
of submerged land in Mud Creek at its juncture  
with the Sacramento River.

LAND USE: Construction and maintenance of a submarine  
telephone cable.

TERMS OF PROPOSED PERMIT:  
Special: Continuous use plus one year  
from April 15, 1981.

CONSIDERATION: Exempt by law, Section 7901, Public Utilities  
Code.

PREREQUISITE TERMS, FEES AND EXPENSES:  
Applicant is permittee of upland.

Filing fee and processing costs have been  
received.

STATUTORY AND OTHER REFERENCES:  
A. P.R.C.: Div. 6, Parts 1 & 2; Div. 13.  
B. Cal. Adm. Code: Title 2, Div. 3; Title 14,  
Div. 6.  
C. Section 7901, Public Utilities Code.

OTHER PERTINENT INFORMATION:  
1. The annual rental value of the site  
is estimated to be \$50.  
2. This project is situated on State land  
identified as possessing significant  
environmental values pursuant to P.R.C.  
6370.1, and is classified in a use  
category, Class B, which authorizes  
Limited Use.

A 1  
S 1

CALENDAR ITEM NO. 14 (CONTD)

Staff has coordinated this project with those agencies and organizations which nominated the site as containing significant environmental values. They have found this project to be compatible with their nomination.

3. The staff concludes that this project falls within the exemption specified in Cal. Adm. Code Section 15103, Class 3, new construction of small facilities.
4. Staff has coordinated this project with interested agencies and organizations. They have found this project to be without objection as long as any damaged areas are restored.

APPROVALS OBTAINED:

None.

FURTHER APPROVALS REQUIRED:

United States Army Corps of Engineers,  
Department of Fish and Game, State Reclamation  
Board.

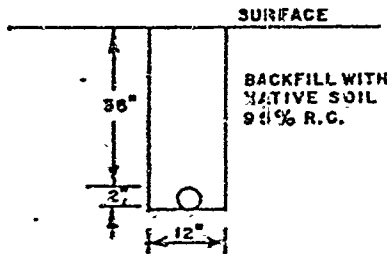
EXHIBITS:

A. Land Description and Location Map.

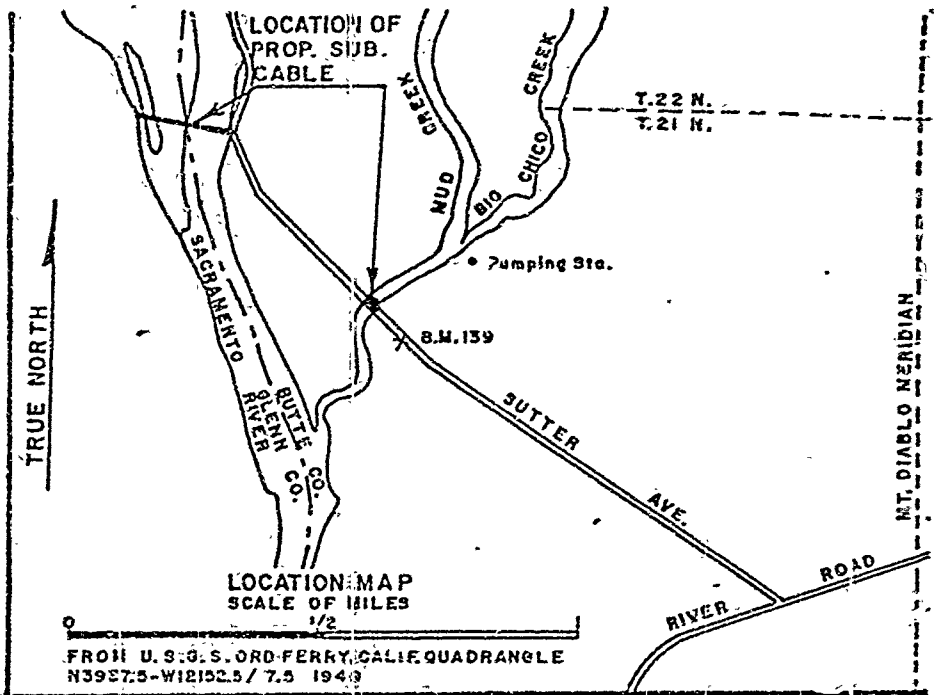
IT IS RECOMMENDED THAT THE COMMISSION:

1. DETERMINE THAT AN ENVIRONMENTAL DOCUMENT HAS NOT BEEN PREPARED FOR THIS ACTIVITY AS SUCH DOCUMENT IS NOT REQUIRED UNDER THE PROVISIONS OF P.R.C. 21084, 14 CAL. ADM. CODE 15100 ET SEQ., AND 2 CAL. ADM. CODE 2907.
2. FIND THAT GRANTING OF THE PERMIT WILL HAVE NO SIGNIFICANT EFFECT UPON ENVIRONMENTAL CHARACTERISTICS IDENTIFIED PURSUANT TO SECTION 6370.1, OF THE P.R.C.
3. AUTHORIZE ISSUANCE TO THE PACIFIC TELEPHONE AND TELEGRAPH COMPANY FOR CONTINUOUS USE, PLUS ONE YEAR, A GENERAL PERMIT - RIGHT-OF-WAY FROM APRIL 15, 1981; FOR SUCH CONSIDERATION AS SET FORTH UNDER SECTION 7901 PUBLIC UTILITIES CODE; FOR THE CONSTRUCTION AND MAINTENANCE OF A SUBMARINE TELEPHONE CABLE ON THE LAND SHOWN ON EXHIBIT "A" ATTACHED AND BY REFERENCE MADE A PART HEREOF.

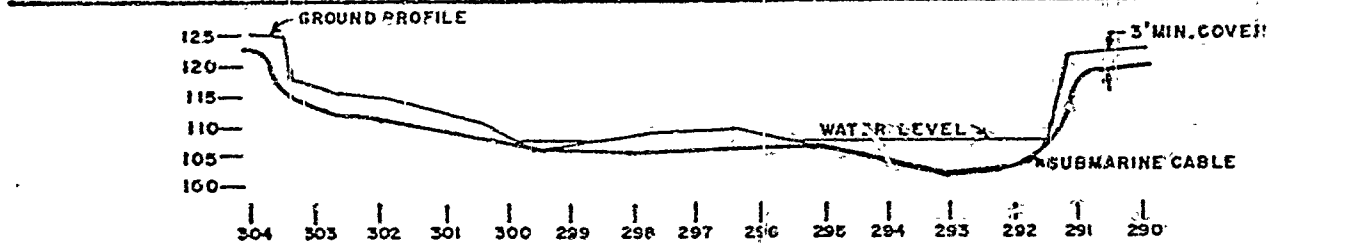
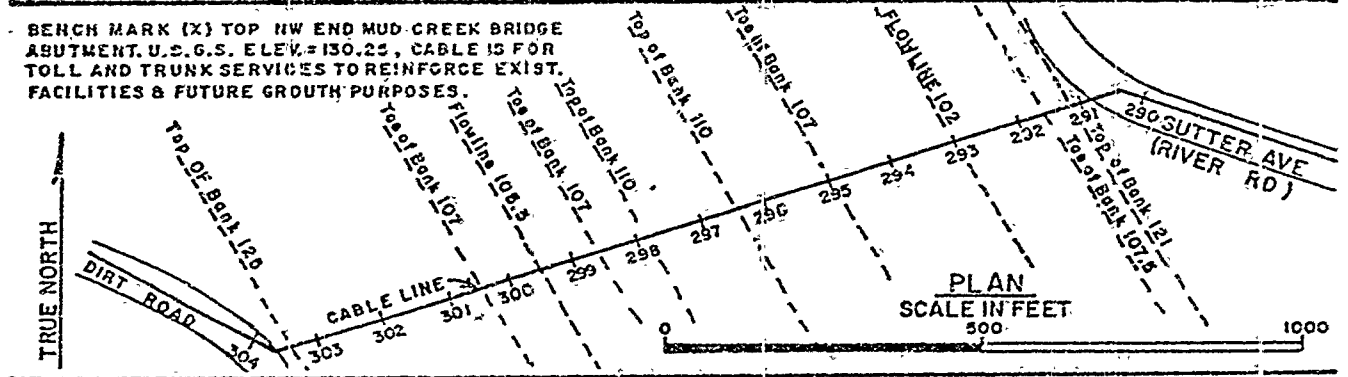
WHEN ENTERING AND LEAVING WATER A MINIMUM COVER OF 36" BELOW LOW WATER SURFACE OR (APPROX. ELEV. OF 106.4 IS REQUIRED.)



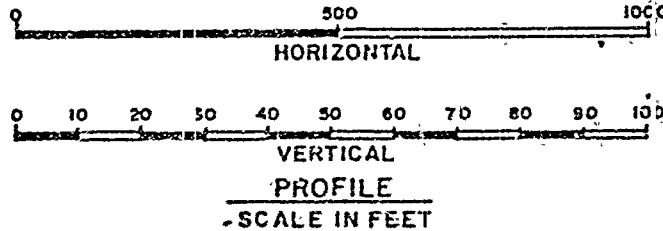
TRENCH SECTION



BENCH MARK (X) TOP NW END MUD-CREEK BRIDGE ABUTMENT, U.S.G.S. ELEV.=130.25, CABLE IS FOR TOLL AND TRUNK SERVICES TO REINFORCE EXIST. FACILITIES & FUTURE GROWTH PURPOSES.



3 1/2" ARMoured SUBMARINE CABLE WITH 3' OF COVER OVER CABLE IN LAND PORTIONS OF RIVER CROSSING.



PROPOSED SUBMARINE CABLE ACROSS SACRAMENTO RIVER AT BIDWELL COUNTY PARK COUNTIES OF BUTTE AND GLENN, STATE OF CALIFORNIA APPLICATION BY PACIFIC TELEPHONE AND TELEGRAPH COMPANY, DATE 12/80

EXHIBIT "A"  
LAND DESCRIPTION

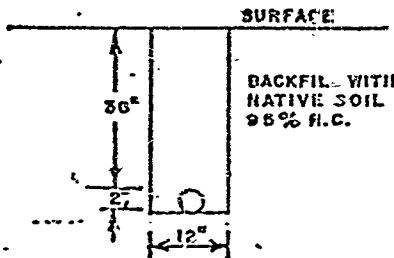
PARCEL 1

W 22610	068
CALENDAR PAGE	246
MINUTE PAGE	

EXHIBIT "A"

PARCEL 2

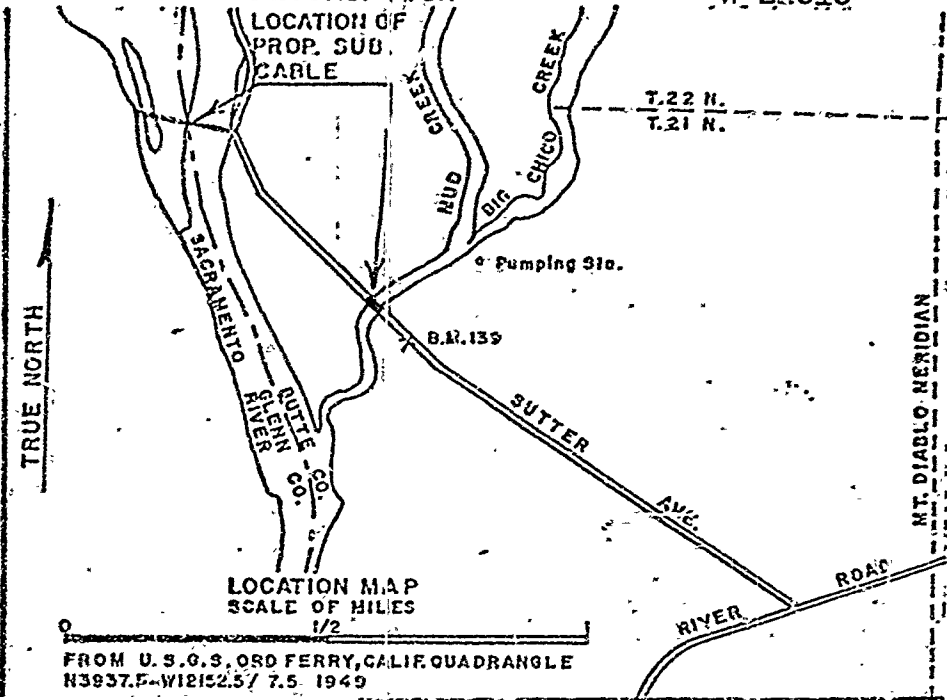
WHEN ENTERING AND LEAVING WATER A MINIMUM COVER OF 36" BELOW LOW WATER SURFACE OR (APPROX. ELEV. OF 106.4 IS REQUIRED.)



TRENCH SECTION

LAND DESCRIPTION

W. 22610



277

276

275

274


273

272

BRIDGE

RIVER

RD.



BENCH MARK (X) TOP NW END MUD CREEK BRIDGE ABUTMENT, U.S.G.S. ELEV. = 130.25, CABLE IS FOR TOLL AND TRUNK SERVICES TO REINFORCE EXIST. FACILITIES & FUTURE GROWTH PURPOSES.

SCALE  
HORIZ 1" = 80'  
VERT. 1" = 10'

RIVER RD. PROFILE

36" MIN. COVER

STA. 274+6.8  
MUD CREEK BRIDGE

APPROX. GRND. AT TRENCH - 12'

CABLE

115

110

277

276

275

274

CALENDAR PAGE 1069 - 105  
MINUTE PAGE 272 247