

MINUTE ITEM

This Calendar Item No. C2
was approved as Minute Item
No. 2 by the State Lands
Commission by a vote of 3
to 0 at its 6-26-80
meeting.

CALENDAR ITEM

C2.

6/80
WP 4080
Dorsey
PRC 5846

DREDGING PERMIT

APPLICANT: Darrell Hannan
12888 West Neugebauer Road
Stockton, California 95206

AGENT: Wirth Construction & Engineering
P.O. Box 427
Bethel Island, California 94511

AREA, TYPE LAND AND LOCATION:
Tide and submerged lands in the bed of
Turner Cut (Whiskey Slough), San Joaquin
County.

LAND USE: Dredge 1000 cubic yards of minerals other
than oil, gas and geothermal from channel
between two offshore berms and use dredged
material to restore the berms.

TERMS OF PROPOSED PERMIT:
Initial period: 1 year from May 1, 1980.

CONSIDERATION: The public use and benefit. Royalty \$0.25
in case materials are sold.

PREREQUISITE TERMS, FEES AND EXPENSES:
Applicant is owner of upland.

Filing fee and processing costs have been
received.

STATUTORY AND OTHER REFERENCES:
A. P.R.C.: Div. 6, Parts 1 & 2.
B. Cal. Adm. Code: Title 2, Div. 3.

OTHER PERTINENT INFORMATION:
1. This project is situated on State land
identified as possessing significant
environmental values pursuant to P.R.C.
6370.1, and is classified in a use
category, Class B, which authorizes
Limited Use.

A 26

S 13

CALENDAR PAGE 006
MINUTE PAGE 1138

CALENDAR ITEM NO. C2. (CONTD)

2. A Negative Declaration was prepared by the San Joaquin County Planning Department, pursuant to CEQA and implementing regulations.
3. Staff review indicates that there will be no significant effect upon the identified environmental values.
4. Staff has prepared a permit document which includes all the above provisions. Said document is on file in the Offices of the Commission.

FURTHER APPROVALS REQUIRED:

United States Army Corps of Engineers;
San Joaquin County; Reclamation District 684;
State Reclamation Board.

EXHIBITS:

- A. Land Description.
- B. Location Map.
- C. Negative Declaration.

IT IS RECOMMENDED THAT THE COMMISSION:


1. DETERMINE THAT AN EIR HAS NOT BEEN PREPARED FOR THIS PROJECT BUT THAT A NEGATIVE DECLARATION HAS BEEN PREPARED BY SAN JOAQUIN COUNTY PLANNING DEPARTMENT.
2. CERTIFY THAT THE COMMISSION HAS REVIEWED AND CONSIDERED THE INFORMATION CONTAINED IN THE NEGATIVE DECLARATION.
3. DETERMINE THAT THE PROJECT WILL NOT HAVE A SIGNIFICANT EFFECT ON THE ENVIRONMENT.
4. FIND THAT GRANTING OF THE PERMIT WILL HAVE NO SIGNIFICANT EFFECT UPON ENVIRONMENTAL CHARACTERISTICS IDENTIFIED PURSUANT TO SECTION 6370.1, OF THE P.R.C.
5. AUTHORIZE THE EXECUTION TO DARRELL HANNAN OF THE DREDGING PERMIT ON FILE IN THE OFFICES OF THE COMMISSION. SAID PERMIT SHALL BE ISSUED IN CONSIDERATION OF THE PUBLIC USE AND BENEFIT WHICH WILL RESULT THEREFROM. SAID PERMIT SHALL ALLOW THE DREDGING OF A MAXIMUM OF 1000 CUBIC YARDS OF MINERALS OTHER THAN OIL, GAS AND GEOTHERMAL, FROM AN AREA OF SOVEREIGN TIDE AND SUBMERGED LANDS IN TURNER CUT (HISTORICAL BED OF WHISKEY SLOUGH), SAN JOAQUIN COUNTY. SAID AREA IS DESCRIBED IN EXHIBIT "A" ATTACHED HERETO AND BY THIS REFERENCE EXPRESSLY MADE A PART HEREOF. THE MATERIAL DREDGED SHALL BE DEPOSITED

CALENDAR ITEM NO. C2. (CONTD)

ON TWO BERMS WITHIN THE STATE-OWNED AREA OF TURNER
CUT ADJACENT TO THE DREDGING AREA.

CALENDAR PAGE	008
MINUTE PAGE	1140

EXHIBIT "A"
WP 4080



TULE BERM

PILE W/ AERIAL
SURVEY CROSS
CROSS SECTION
LINE

PROPOSED
RESTORED
BERM
(DISPOSAL)

DREDGE AREA
LIMITS

TURNER CUT
FLOOD BERM

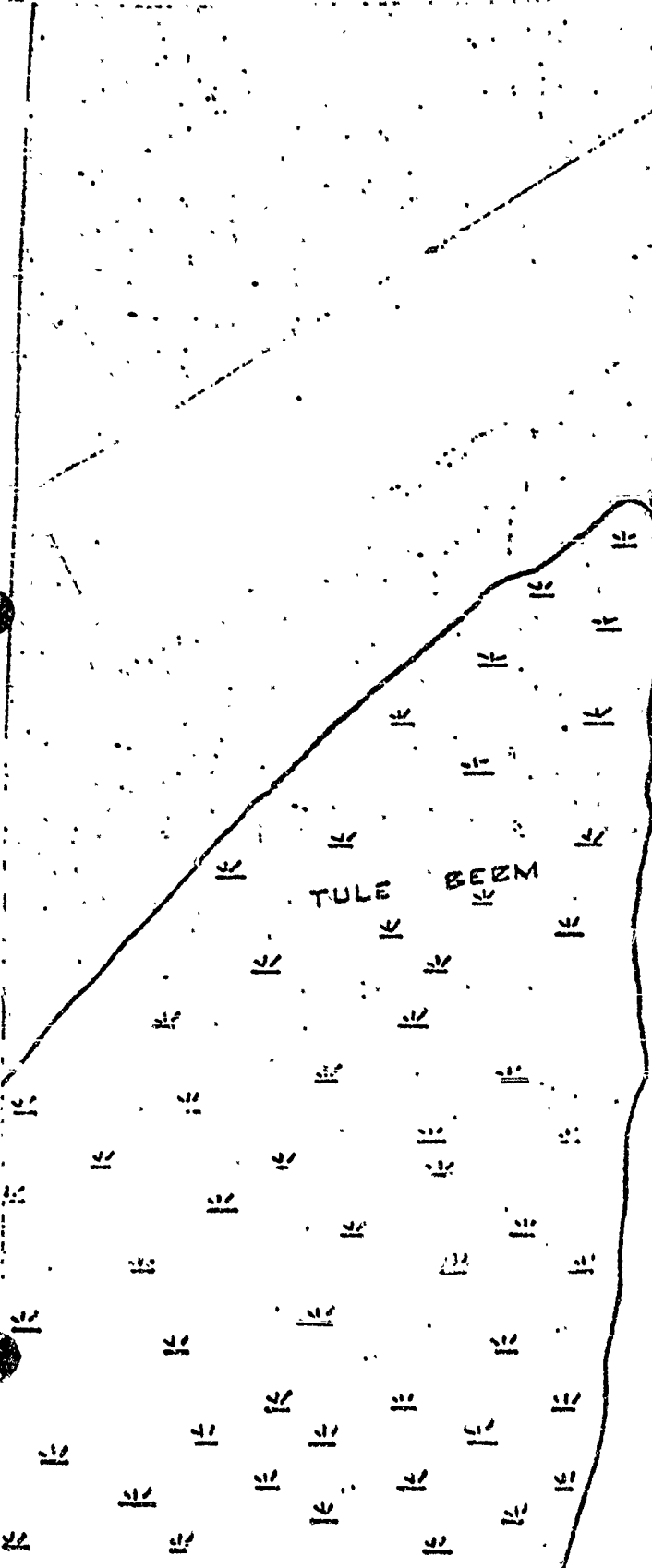
EROSION CONTROL
MAT MATERIAL

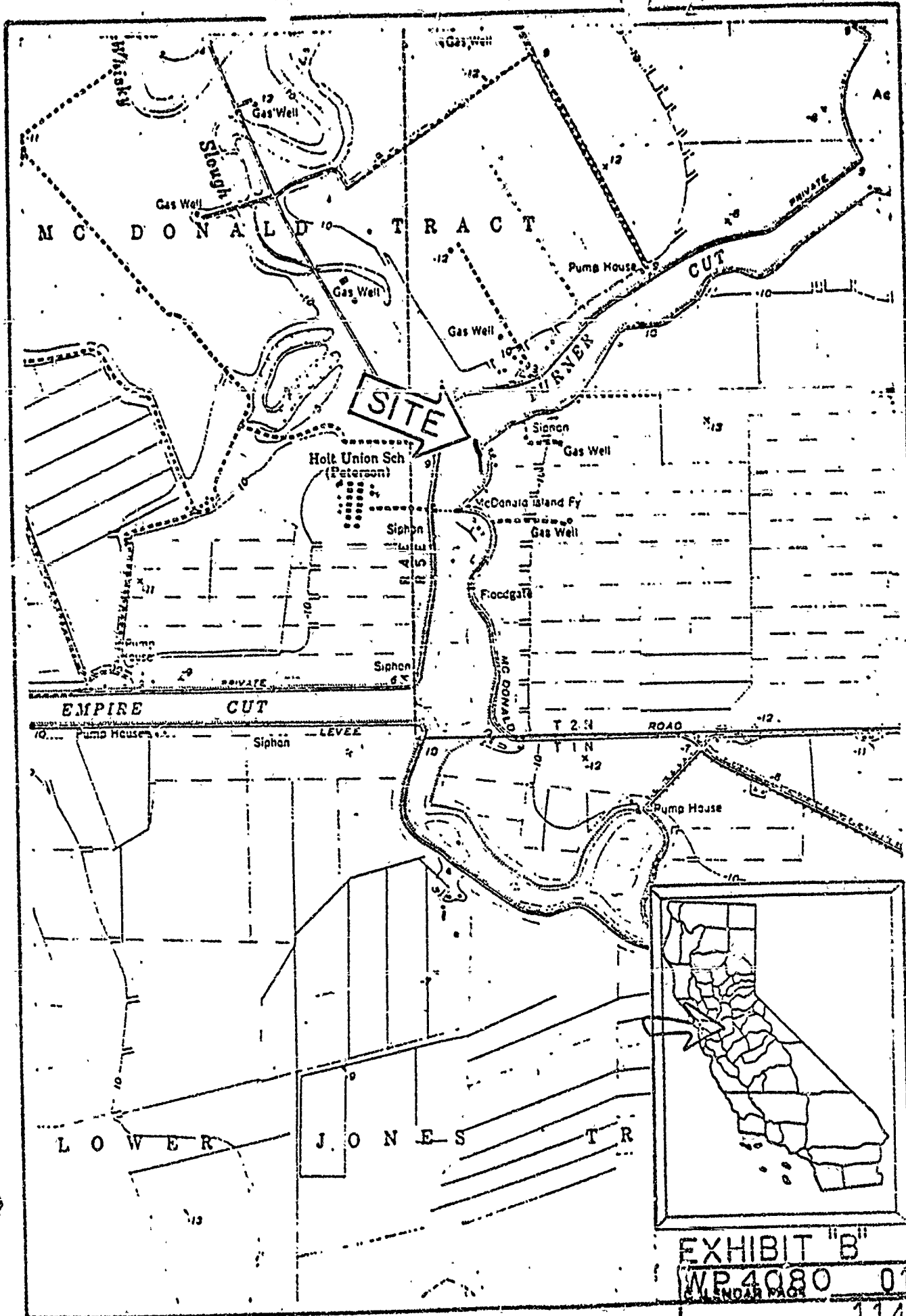


SECTION D-D
NO SCALE

PROPOSED WORK AT
TURNER CUT RESORT
SH 7 OF 11
SCALE (D 1" = 40')

CALENDAR PAGE	009
PROJECT PAGE	1141





8.0
262

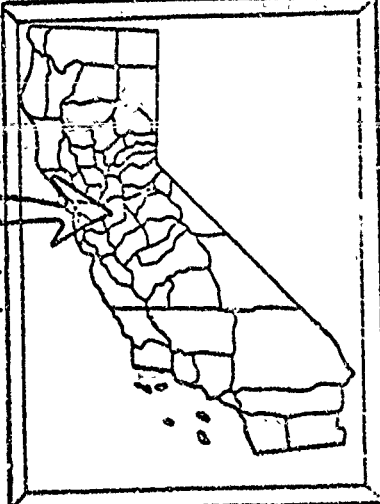


EXHIBIT "B"
 WP 4080 010
 CLENDON PAGE
 SHALTS PAGE 1142

NEGATIVE DECLARATION

DATE: March 11, 1980

RESPONSIBLE AGENCY (Lead Agency): San Joaquin County Planning Dept.
Address: 1810 E. Hazelton Avenue
Stockton, CA 95205

CONTACT PERSON: Harry Riddle Area Code: 209
Phone: 944-2203
City: Stockton

PROJECT TITLE: USE PERMIT U-60-50 DARREL MANNAN

As the result of an initial study, it is concluded that with the mitigation measures noted in the initial study added to the project:

A. The project will not have the potential to degrade the quality of the environment, substantially reduce the habitat of a fish or wildlife species, cause a fish or wildlife population to drop below self sustain levels, threaten to eliminate a plant or animal community, reduce the number or restrict the range of a rare or endangered plant or animal or eliminate important examples of the major periods of California history or prehistory.

B. The project will not have the potential to achieve short-term environmental goals to the disadvantage of long-term environmental goals.

C. The project will not have possible environmental effects which are individually limited but cumulatively considerable. "Cumulatively considerable" means that the incremental effects of an individual project are considerable when viewed in connection with the effects of past projects, the effects of other current projects, and the effects of probable future projects.

D. The environmental effects of a project will not cause substantial adverse effects on human beings, either directly or indirectly.

As a result thereof the preparation of an Environmental Impact Report pursuant to the Environmental Quality Act of 1970 is not required.

An initial study is attached.

SIGNED BY:

Robert S. Hunter

ROBERT S. HUNTER
Environmental Review Officer

CALENDAR PAGE	010
MINUTE PAGE	1143

(Add. 6/23/80)